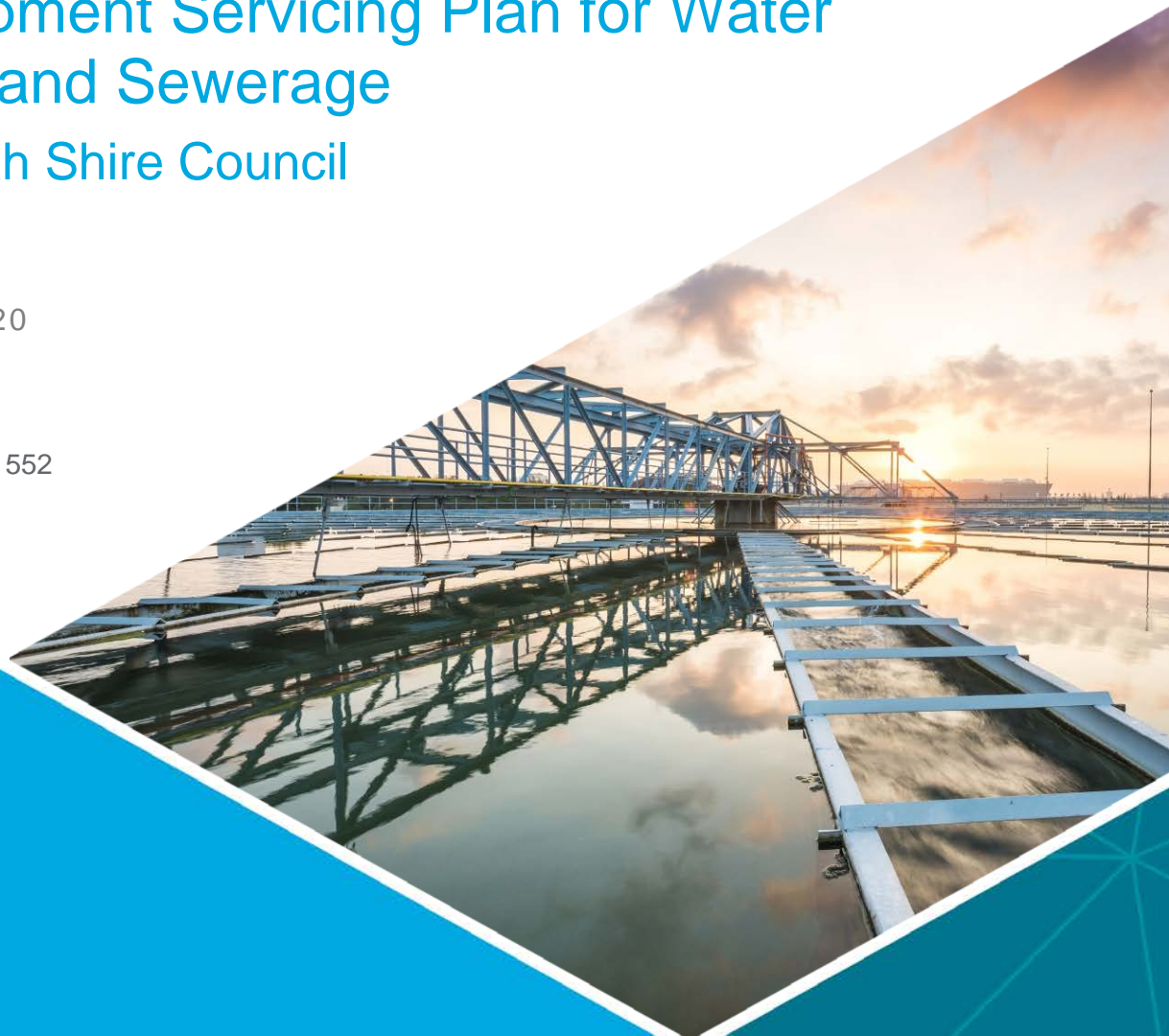




Development Servicing Plan for Water Supply and Sewerage Gunnedah Shire Council

AUGUST 2020

ABN 16 602 201 552



Report Details

Report Title	Development Servicing Plan for Water Supply and Sewerage
Project No.	3851-012
Status	Final
File Location	\\ho-fs1\projects\Gunnedah SC\3851-012 Development Servicing Plans for water and wastewater\2. Tasks\6. Report\Gunnedah DSP (Final).docx
Enquiries	Angela Dwyer P: (02) 4941 4875 E: info@hunterh2o.com.au

Document History and Status

Revision	Report Status	Prepared by	Reviewed by	Approved by	Issue Date
A	Preliminary Draft for Council Review	Angela Dwyer	Naomi Schipanski	Geoff Long	06/06/2018
B	Draft for Audit	Angela Dwyer	Naomi Schipanski	Geoff Long	21/08/2018
C	Final Draft for Council Review	Angela Dwyer	Naomi Schipanski	Geoff Long	30/11/2018
D	Final	Angela Dwyer	Naomi Schipanski	Geoff Long	11/08/2020

Copyright © Hunter H2O Holdings Pty Limited 2020

The concepts and information contained in this document are the property of Hunter H2O Holdings Pty Limited for the sole use of the nominated client. Use or copying of this document without the written permission of Hunter H2O constitutes an infringement of copyright.

Summary

This Development Servicing Plan (DSP) covers water supply and sewerage developer charges for the Gunnedah Shire Council Local Government Area.

This DSP has been prepared in accordance with the 2016 Developer Charges Guidelines for Water Supply, Sewerage and Stormwater issued by the Minister for Lands and Water, pursuant to section 306 (3) of the *Water Management Act, 2000*.

The area covered by each DSP, and the existing and proposed works serving the area, are shown on the plans in Section 13.

The timing and expenditure for works serving the area covered by each DSP are shown in Section 15 and 16.

Levels of service to be provided in each DSP area are summarised in Section 5.

The water supply and sewerage developer charges for the areas covered by this DSP document have been determined as follows:

	DSP Name	DSP Service Area	Developer Charge (\$ per ET)	Cross-subsidy: resulting increase in the Typical Residential Bill
Water Supply	A	Gunnedah and Curlewis	\$7,562	0%
		Tambar Springs	\$487	0%
	B	Mullaley	\$487	0%
Sewerage	A	Gunnedah	\$11,565	0%
		Curlewis	\$11,565	0%
		Western Service Area	\$11,565	0%

Developer charges relating to this DSP will be reviewed after a period of 4 to 8 years, in accordance with the guidelines. In the period between any review, developer charges will be adjusted annually on the basis of the movements in the CPI for Sydney, excluding the impact of GST.

The developer shall be responsible for the full cost of the design and construction of water supply and sewerage reticulation works within subdivisions.

Background information containing all the critical data including calculation models behind each DSP is available on request.

Contents

1	Introduction.....	1
2	Administration	2
2.1	DSP Name and Area Covered.....	2
2.2	Payment of Developer Charges.....	2
2.3	Dispute Resolution	2
3	Demographic and Land Use Planning Information	3
3.1	Growth Projections.....	3
3.2	Land Use Information.....	4
4	Water Supply and Sewerage Infrastructure	5
	Water Supply.....	5
	Sewerage	5
4.1	Existing Capital Costs	6
4.2	Future Capital Works Program	6
4.3	Reticulation Works	6
5	Levels of Service.....	7
5.1	Water Supply.....	7
5.2	Sewerage	10
6	Design Parameters	12
6.1	Water Supply.....	12
6.2	Sewerage	12
7	Developer Charges Calculation – Water Supply.....	13
7.1	Summary.....	13
7.2	Service Areas.....	13
7.3	Equivalent Tenements (ETs).....	13
7.4	Capital Charge	15
7.5	DSP Area	15
7.6	Reduction Amount.....	16
7.7	Cross-Subsidy.....	17
8	Developer Charges Calculation – Sewerage	18
8.1	Summary.....	18
8.2	Service Areas.....	18
8.3	Equivalent Tenements (ETs).....	18
8.4	Capital Charge	20
8.5	DSP Area	20
8.6	Reduction Amount.....	21
9	Reviewing/ Updating of Developer Charges	23
10	Background Document.....	24
11	Other DSPs and Related Contribution Plans	25
12	Glossary	26

13	Plans	28
14	Calculation of ETs	29
15	Existing Capital Costs	30
16	Future Capital Works Program	31
17	Calculation of the Capital Charge	32
18	Calculation of the Reduction Amount.....	33

Tables

Table 3-1	Growth Projections	3
Table 5-1	Levels of Service for Water Supply	7
Table 5-2	Levels of Service for Sewerage Schemes.....	10
Table 7-1	Summary of Proposed Water Supply Developer Charges (Water Supply)	13
Table 7-2	ET Projections for Water Supply.....	13
Table 7-3	Capital Charge Calculation for Water Supply	15
Table 7-4	Agglomeration of Service Areas (Water Supply)	15
Table 7-5	Weighted Average Capital Charge	16
Table 7-6	Calculation of the Reduction Amount for Water Supply	16
Table 8-1	Summary of Proposed Sewerage Developer Charges	18
Table 8-2	Basis of Determining Service Areas	18
Table 8-3	ET Projections for Sewerage	18
Table 8-4	Capital Charge Calculation for Sewerage	20
Table 8-5	Agglomeration of Service Areas for Sewerage.....	20
Table 8-6	Weighted Average Capital Charge - Sewerage.....	21
Table 8-7	Calculation of the Reduction Amount for Sewerage.....	21

1 Introduction

Section 64 of the *Local Government Act, 1993* enables a local government council to levy developer charges for water supply, sewerage and stormwater. This derives from a cross-reference in that Act to Section 306 of the *Water Management Act 2000*.

A Development Servicing Plan (DSP) details the water supply, sewerage and/or stormwater developer charges to be levied on development areas utilising a water utility's water supply, sewerage and/or stormwater infrastructure.

This DSP covers water supply and sewerage developer charges for areas served by Gunnedah Shire Council (GSC). Stormwater charges are covered under a separate DSP.

This DSP has been prepared in accordance with the 2016 Developer Charges Guidelines for Water Supply, Sewerage and Stormwater issued by the Minister for Lands and Water, pursuant to section 306 (3) of the *Water Management Act, 2000*.

This DSP document supersedes any other requirements related to water supply and sewerage developer charges for the areas covered by this DSP. This DSP takes precedence over any of Council's code or policies where there are any inconsistencies relating to water supply and sewerage developer charges.

2 Administration

2.1 DSP Name and Area Covered

The basis for defining the DSP area boundaries is the existing and future development served by the Gunnedah Shire Council water supply and sewerage schemes. Separate DSPs have been prepared for the towns with separate water supply schemes and sewerage schemes.

An additional service area, the Western Service Area, was defined for sewerage. The basis of considering it as a separate service area is that the area will ultimately comprise more than 500 ET and considerable sewerage infrastructure has been built specifically to service the area.

There are no other development areas of over 500 lots or areas serviced by alternative technologies.

	DSP Name	Area Covered
Water Supply	Gunnedah and Curlewis	The area covered by this DSP is shown on Plan 1 in Section 13. The basis for defining the DSP boundaries is an area serviced by a separate water supply scheme
	Mullaley	The area covered by this DSP is shown on Plan 2 in Section 13. The basis for defining the DSP boundaries is a separate town or village
	Tambar Springs	The area covered by this DSP is shown on Plan 3 in Section 13. The basis for defining the DSP boundaries is a separate town or village
Sewerage	Gunnedah	The area covered by this DSP is shown on Plan 4 in Section 13. The basis for defining the DSP boundaries is an area serviced by a separate sewerage scheme
	Curlewis	The area covered by this DSP is shown on Plan 5 in Section 13. The basis for defining the DSP boundaries is an area serviced by a separate sewerage scheme
	Western Service Area	The area covered by this DSP is shown on Plan 4 in Section 13. The basis for defining the DSP boundaries is a separate development area of over 500 ET.

2.2 Payment of Developer Charges

Developer charges will be determined and levied in accordance with the provisions of this DSP document at the time of considering an application for a compliance certificate under Section 305 of the *Water Management Act 2000* or a construction certificate under section 109 of the *Environmental Planning and Assessment Act 1979* or at the time of issuing a notice or other form of written advice, e.g. Under the *SEPP (Exempt and Complying Development Codes) 2008*.

The time limit for payment of developer charges will be included in the notice of determination or will be advised to the developer by a separate notice. The amount of any developer charges not paid within the specified time limit will lapse. Any subsequent determination of developer charges will be made in accordance with Council's then current DSP.

2.3 Dispute Resolution

Disputes will be resolved in accordance with Section 2.9 of the Guidelines. GSC is not a member of the Electricity and Water Ombudsman (EWON).

3 Demographic and Land Use Planning Information

3.1 Growth Projections

Growth projections for the number of water supply and sewerage ETs are shown in Table 3-1. These projections are from the present year to 2047/48 i.e. a 30-year planning horizon. The number of Equivalent Tenements (ETs) in January 1996 (i.e. year 1995/96) are also indicated. ET calculations are included in Section 7.3 and 8.3 of the DSP document.

Table 3-1 Growth Projections

Year	Water Supply		Sewerage	
	Number of ETs	Number of new ETs	Number of ETs	Number of new ETs
1995/96	5,264		3,102	
To end of 2017/18	6,066	802	3,575	473
2018/19	6,110	44	3,602	26
2019/20	6,154	44	3,628	26
2020/21	6,198	44	3,655	27
2021/22	6,242	45	3,681	27
2022/23	6,287	45	3,708	27
2023/24	6,333	45	3,736	27
2024/25	6,378	46	3,763	27
2025/26	6,424	46	3,791	28
2026/27	6,471	46	3,818	28
2027/28	6,517	47	3,846	28
2028/29	6,564	47	3,875	28
2029/30	6,612	47	3,903	28
2030/31	6,659	48	3,932	29
2031/32	6,707	48	3,960	29
2032/33	6,756	48	3,989	29
2033/34	6,804	49	4,019	29
2034/35	6,854	49	4,048	29
2035/36	6,903	49	4,078	30
2036/37	6,953	50	4,108	30
2037/38	7,003	50	4,138	30
2038/39	7,054	51	4,168	30

	Water Supply		Sewerage	
2039/40	7,105	51	4,199	31
2040/41	7,156	51	4,230	31
2041/42	7,208	52	4,261	31
2042/43	7,260	52	4,292	31
2043/44	7,312	52	4,323	31
2044/45	7,365	53	4,355	32
2045/46	7,418	53	4,387	32
2046/47	7,472	54	4,419	32
2047/48	7,526	54	4,452	32

3.2 Land Use Information

This DSP document should be read in conjunction with the Gunnedah Local Environmental Plan (LEP) 2012.

4 Water Supply and Sewerage Infrastructure

Water Supply

GSC currently operates and maintains four separate water supply schemes, although the Gunnedah and Curlewis schemes will operate as a single water supply scheme by June 2019. A brief description of these schemes is provided in the following sections.

Gunnedah

The Gunnedah scheme is the largest and oldest of Council's water supply schemes and has been in operation since 1900. The scheme draws its water from 11 groundwater bores with a combined capacity of 20 ML/day via three transfer pump stations.

The scheme has approximately 140 km of watermains ranging in diameter from 80 mm to 500 mm. Five reservoirs, with a combined capacity of 19.5 ML, supply the three pressure zones across the town.

Curlewis

The Curlewis water supply scheme has been operating since 1972. The scheme currently draws its water from two groundwater bores with a combined capacity of 1.5 ML/day. The town is supplied from a single reservoir with a capacity of 1 ML. The system has approximately 19.3 km of watermains ranging in diameter from 100 mm to 150 mm.

Council has recently received grant funding for the Gunnedah to Curlewis pipeline which will connect Curlewis to the Gunnedah water supply system. Construction is scheduled to occur over a 42-week period in 2018. The project involves the construction of approximately 15.8 km of pipeline and two new 0.5 ML reservoirs. Following construction of the new pipeline and reservoirs, the existing Curlewis groundwater bores and reservoir will be decommissioned and Curlewis will be permanently supplied from the Gunnedah system.

Mullaley

The Mullaley water supply scheme has been in operation since 1972. The scheme draws its water from two groundwater bores with a combined capacity of 0.5 ML/day. The system has a single reservoir with a capacity of 0.2 ML, and approximately 3.8 km of 100 mm diameter watermains.

Tambar Springs

The Tambar Springs water supply scheme has been in operation since 1990. The scheme draws its water from two groundwater bores with a combined capacity of 0.5 ML/day. There are three reservoirs with a combined capacity of 0.15 ML. The system has approximately 11.5 km of watermains ranging in diameter from 40 mm to 100 mm.

The existing water supply headworks and distribution works servicing the area covered by this DSP are shown on Plans in Section 13.

Sewerage

GSC operates and maintains two sewerage schemes. The villages of Mullaley and Tambar Springs do not have reticulated sewerage schemes.

Gunnedah

The Gunnedah sewage treatment plant (STP) is a conventional trickling filter system with a capacity of 11,000 EP. It was originally constructed in 1938 and augmented in 1968. In 2018, the STP was upgraded to provide additional hydraulic capacity and extend the working life of the existing treatments assets.

In 1998, Council commissioned an effluent reuse scheme for disposal of treated effluent from Gunnedah STP. The treated effluent is stored for 28 days and then piped to a farm approximately 10.8 kms away for use in irrigation of cotton and other crops. All effluent produced by the scheme is reused. Biosolids from the STP are disposed of at the landfill.

The Western Service Area is serviced by the Gunnedah STP.

Curlewis

The sewerage scheme in Curlewis was commissioned in 1990. It consists of one pump station which is located at the eastern end of town. Sewerage is pumped to the STP via approximately 1.54 km of 150 mm diameter rising main. The STP consists of evaporation ponds with a capacity of 1,650 EP. The scheme also includes approximately 6.4 km of reticulation sewer mains.

4.1 Existing Capital Costs

The estimated MEERA capital cost of water supply and sewerage capital works (including backlog works) servicing the areas covered by this DSP document are shown in Section 15. Note that only those assets constructed in the last 30 years are included.

4.2 Future Capital Works Program

The timing and expenditure for water supply and sewerage capital works (including backlog works) servicing the area covered by this DSP document are shown in section 16.

4.3 Reticulation Works

The developer shall be responsible for the full cost of the design and construction of water supply and sewerage reticulation works within subdivisions.

5 Levels of Service

System design and operation are based on providing the following levels of service (LOS). Typical levels of service are outlined below. Further information on levels of service is available from:

- Strategic Business Plan for Water Supply Services (Gunnedah Shire Council, 2011);
- Strategic Business Plan for Sewerage Services (Gunnedah Shire Council, 2011);
- NSW Water and Sewerage Strategic Business Planning Guidelines, NSW Office of Water, July 2011, (available at www.water.nsw.gov.au).

Community consultation was undertaken on the current levels of service during the preparation of Council's current strategic business plans.

5.1 Water Supply

The LOS for water supply are outlined in Table 5-1. The LOS that apply to GSC's water supply schemes are the targets that Council aims to meet. Achieving the target LOS is Council's primary objective however they are not intended as a formal customer contract.

Table 5-1 Levels of Service for Water Supply

Description	Unit	Target Level of Service
Availability of Service		
Normal Quantity Available:		
Domestic Peak Day	L/ET/day	2,500
Domestic Annual Consumption	kL/ET/year	< 350
Total Annual Consumption (10-year average for Gunnedah only)	ML/year	2400
Total Peak Daily Consumption	ML/day	< 15
Peak Week to Average Consumption (Gunnedah only)	%	< 200
Service Provision:		
Time to provide a domestic individual connection to water supply in serviced areas (95% of times)	Working days	5
Fire Fighting:		
Compliance with the Water Supply Investigation Manual (AS 2419.1 classifications 2,3,4 & p with floor area less than 1,000m ²)	% area urban served	100% (excluding Tambar Springs)
Pressure:		
Minimum pressure when delivering 0.1 L/s	Metres	20
Maximum static pressure	Metres	80
Consumption Restrictions in Droughts:		
Level of water conservation (restriction) applied through a repeat of the worst drought on record	Restriction as % of normal usage time	100 (permanent level 1)

Description	Unit	Target Level of Service
SUPPLY INTERRUPTIONS TO CUSTOMERS		
Planned (95% of the time):		
Notice given to domestic customers	Days	1
Notice given to commercial customers	Days	2
Notice given to industrial customers	Days	7
Maximum duration	Hours/event	8
Frequency	No./year per customer	1
Unplanned:		
Watermain breaks	No./year (No./100 km)	<20 (< 15)
Average duration	Hours/event	4
Frequency	No./year per 1000 properties	< 6
Response Time to Service Interruptions (defined as time to have staff on-site to commence rectification after notification of problem):		
Priority 1 (Failure to maintain continuity or quality of supply to a large number of customers or to a critical user at a critical time)		
All Customers		
- During working hours	Minutes	30
- Out of working hours	Minutes	60
- Villages	Minutes	90
Priority 2 (Failure to maintain continuity or quality of supply to a small number of customers or to a non-critical user at a non-critical time)		
All Customers		
- During working hours	Minutes	30
- Out of working hours	Minutes	60
- Villages	Minutes	90
Priority 3 (Failure to maintain continuity or quality of supply to a single customer)		
Gunnedah – All customers:		
- During working hours	Minutes	30
- Out of working hours	Minutes	60
Villages – All customers:		
- During working hours	Minutes	90

Description	Unit	Target Level of Service
- Out of working hours	Minutes	120
CUSTOMER FEEDBACK/ COMPLAINTS:		
Water quality complaints	No./1000 connections	< 0.2
Service complaints	No./1000 connections	< 1
Billing and account complaints	No./1000 connections	< 1
Other complaints	No./1000 connections	< 1
Response Time for Feedback/ Complaints		
Percentage of calls answered by the operator within 30 seconds	%	100
General complaints and inquiries: - Written complaints - Personal/oral complaints	Working days Working days	10 1
Note: Times apply for 95% of complaints		
ENVIRONMENT		
Net greenhouse gas emissions	Tonnes CO ₂ eqv./ year	< 1000
WATER QUALITY (Potable Water) (Should meet ADWG, NHMRC & AWRCM 2004)		
Microbiological Parameters:		
Total coliforms	CFU/100 mL	0.0000
E-coliforms	CFU/100 mL	0.0000
Sampling frequency	Samples/month	4
Physio-chemical Parameters:		
pH	Unit	6.5 – 8.5
Colour	HU	< 15
Turbidity	NTU	< 5.0
Free available Chlorine (reticulation)	Mg/L	0.5 – 1.0
Iron	Mg/L	< 0.3
Manganese	Mg/L	< 0.1
Sampling and analysis frequency	No./year	Gunnedah – 2 Villages - 1
Percentage Compliance with ADWG 2004		
Zone achieving compliance with:	No./Total No. of zones	
- Physical parameters		4/4

Description	Unit	Target Level of Service
- Chemical parameters		4/4
- Microbiological parameters		4/4

5.2 Sewerage

The LOS that apply to GSC's sewerage schemes are the targets that Council aims to meet. They are not intended as a formal customer contract. Council's current LOS for sewerage are outlined in Table 5-2.

Table 5-2 Levels of Service for Sewerage Schemes

Description	Unit	Target Level of Service
SERVICE AVAILABILITY		
Extent of area serviced	Serviced area	Gunnedah & Curlewis
SYSTEM FAILURES (overflow to the environment):		
Category One: <i>Failure due to rainfall and deficient capacity</i>	No./ year	2
Category Two: <i>Failure due to pump or other breakdown including power failure</i>	No./ year	1
Category Three: <i>Failure due to main blockages and collapses</i>	No./ year	Gunnedah < 50 Curlewis - 2
Response Time for System Failures		
<i>(Defined as the maximum time to have staff on site to commence rectification for 95% of times)</i>		
Priority One (Major spill, significant environmental or health impact, or affecting large number of consumers i.e. a major main)		
- During working hours	Minutes	G – 30, C - 60
- During after hours	Minutes	G – 30, C – 60
Priority Two (Moderate spill, some environmental or health impact, or affecting small number of consumers i.e. other mains)		
- During working hours	Minutes	G – 30, C - 60
- During after hours	Minutes	G – 30, C – 60
Priority Three (Minor spill, little environmental or health impact, or affecting a couple of consumers)		
- During working hours	Minutes	G – 30, C - 60
- During after hours	Minutes	G – 30, C – 60
CUSTOMER FEEDBACK/ COMPLAINTS		
Service complaints	No./ 1000 connections	< 20

Description	Unit	Target Level of Service
Odour complaints		
- Treatment works (outside designated buffer zone)	No./ 1000 connections	0
- Pumping stations		0
- Reticulation system		0
Billing and account complaints	No./ 1000 connections	0
Other complaints	No./ 1000 connections	0
Response Time for Feedback/ Complaints		
Percent of calls answered by operator within 30 seconds	%	100
General complaints and inquiries:		
- Written complaints	Working days	5
- Personal/oral complaints	Working days	1
<i>Note: Times apply for 95% of complaints</i>		
Environment		
Sewage treated to:		
- Primary level only	% of total volume of sewage treated	5
- Secondary level only		95
- Tertiary level		-
Recycle/ reuse of wastewater (dry weather conditions)	% of total volume of wastewater treated	Gunnedah – 100
Effluent discharge compliance with license limits	% of samples/ year	100

6 Design Parameters

6.1 Water Supply

Investigation and design of water supply system components is based on the Water Services Association of Australia “Water Supply Code of Australia WSA 03-2002 Version 2.3” with some modifications to reflect GSC’s Levels of Service criteria.

The following technical reports relate to the system components in this DSP document

- Business Case Water Supply to Curlewis from Gunnedah (GHD, 2011)
- Engineering Guidelines for Subdivisions and Development – Version 2 (Gunnedah Shire Council, 2013)

6.2 Sewerage

Investigation and design of sewerage system components is based on:

- Water Services Association of Australia “Gravity Sewerage Code of Australia WSA 02-2002 Version 2.3”
- Water Services Association of Australia “Sewage Pumping Code of Australia WSA 04-2005 Version 2.1”

The following technical reports relate to the system components in this DSP document:

- Engineering Guidelines for Subdivisions and Development – Version 2 (Gunnedah Shire Council, 2013)

7 Developer Charges Calculation – Water Supply

All new properties and properties with change in use which are subject to payment of water supply charges are liable for payment of developer charges for water supply. An ET is the basic unit to determine the demand that the development will place on the water supply system. One ET represents the equivalent demand from a single, detached residential dwelling. GSC uses the NSW Water Directorate's Guidelines for Determining Water ET Figures.

Credit for existing use is applied in the calculation of the ET loadings, as the developer charges are levied for additional ET loading only. For example, the first lot in a residential subdivision is exempt from developer charges where the lot is already connected to the water supply system. Properties not already rated for water supply do not receive the one lot credit.

7.1 Summary

The developer charges for the area covered by this DSP document area are summarised in Table 7-1.

Table 7-1 Summary of Proposed Water Supply Developer Charges (Water Supply)

DSP Name	DSP Service Area	Capital Charge (\$ per ET)	Reduction Amount (\$ per ET)	Calculated Maximum Developer Charge (\$ per ET)	Adopted Developer Charge (\$ per ET)
A	Gunnedah/ Curlewis	9,169	1,607	7,562	7,562
	Tambar Springs	9,169	1,607	7,562	487
B	Mullaley	2,094	1,607	487	487

These amounts have been calculated on the basis of the information presented in Sections 7.2 to 7.6.

7.2 Service Areas

The water supply service areas and the basis of determining the service areas are as follows:

Service Area	Basis of Determining the Service Area
Gunnedah/ Curlewis	Area serviced by a separate water supply distribution system
Mullaley	Separate small town or village
Tambar Springs	Separate small town or village

7.3 Equivalent Tenements (ETs)

For each service area, the number of ETs to be served has been determined as the estimated annual water to be supplied to the service area divided by the volume of 1 ET. The average annual residential water consumption for 2015/16 was 408 kL per property although average consumption does vary between the towns. ET projections for each service area are shown in Table 7-2. The ETs in January 1996 are also provided.

Table 7-2 ET Projections for Water Supply

Year	Gunnedah/ Curlewis	Mullaley	Tambar Springs
Jan 1996	5,142	51	70

Year	Gunnedah/ Curlewis	Mullaley	Tambar Springs
2017/18	5,927	59	80
2018/19	5,971	59	80
2019/20	6,015	59	80
2020/21	6,059	59	80
2021/22	6,103	59	80
2022/23	6,148	59	80
2023/24	6,194	59	80
2024/25	6,239	59	80
2025/26	6,285	59	80
2026/27	6,332	59	80
2027/28	6,378	59	80
2028/29	6,425	59	80
2029/30	6,473	59	80
2030/31	6,520	59	80
2031/32	6,568	59	80
2032/33	6,617	59	80
2033/34	6,665	59	80
2034/35	6,715	59	80
2035/36	6,764	59	80
2036/37	6,814	59	80
2037/38	6,864	59	80
2038/39	6,915	59	80
2039/40	6,966	59	80
2040/41	7,017	59	80
2041/42	7,069	59	80
2042/43	7,121	59	80
2043/44	7,173	59	80
2044/45	7,226	59	80
2045/46	7,279	59	80
2046/47	7,333	59	80
2047/48	7,387	59	80

ET calculation details for each service area are shown in Section 14.

7.4 Capital Charge

The capital charge for each service area covered by this DSP document has been calculated using the NPV spreadsheet method.

Under the NPV spreadsheet method, the capital cost of relevant assets and projected ETs served in a service area are entered into a spreadsheet. These capital costs are only for the share of the asset capacity used in the service area. The PV of capital cost and the PV of new ETs are calculated, and the capital charge per ET is the PV of the capital cost divided by the PV of the ETs. A 3% discount rate was applied for pre-1996 infrastructure and a 5% discount rate was applied to post 1996 and future assets, in accordance with the DPI guidelines.

Calculation details for PV of ETs and PV of capital costs for each service area are shown in Section 17. The summary of the capital charge calculations is shown in Table 7-3.

Table 7-3 Capital Charge Calculation for Water Supply

Service Area	PV of New ETs for pre-1996 assets @ 3%	PV of New ETs for post-1996 assets @ 5%	PV of capital cost for pre-1996 assets @ 3% (\$)	PV of capital cost for post-1996 assets @ 5% (\$)	Capital charge for pre-1996 assets per ET (\$)	Capital charge for post-1996 assets per ET (\$)	Capital charge per ET (\$)
Gunnedah/Curlewis	1,066	727	3,236,147	4,456,262	3,037	6,132	9,169
Mullaley	6	5	0	9,659	0	2,094	2,094
Tambar Springs	8	6	49,183	0	6,510	0	6,510

7.5 DSP Area

Table 7-4 shows the agglomeration of service areas into DSP areas of within 30% of the highest capital charge. The Gunnedah/Curlewis and Tambar Springs service areas are agglomerated into a single DSP area as the Tambar Springs capital charge is within 30% of the Gunnedah/ Curlewis capital charge.

Table 7-4 Agglomeration of Service Areas (Water Supply)

Service Area	Capital Charge (2017/18\$ per ET)	Percentage of Highest Capital Charge DSP Area A	Percentage of Highest Capital Charge DSP Area B
Gunnedah & Curlewis	9,169	100%	
Tambar Springs	6,510	71%	100%
Mullaley	2,094	23%	32%

Weighted average capital charge for each DSP area is calculated by weighting by the PV of new ETs in each service areas. The calculation is shown in Table 7-5.

Table 7-5 Weighted Average Capital Charge

DSP area	Service area	Capital charge for each service area (\$ per ET)	New ETs in service area	PV of new ETs in service area	% of PV of new ETs in DSP area	Weighted component of the capital charge for each DSP area (\$ per ET)	Weighted capital charge for each DSP area (\$ per ET)
A	Gunnedah & Curlewis	9,169	1,460	765	100.0%	9,169	9,169
	Tambar Springs	6,510	0	0	0.0%	0	9,169
B	Mullaley	2,094	0	0	100.0%	2,094	2,094

Utility-wide weighted average capital charge: \$ 9,169 per ET

7.6 Reduction Amount

GSC has adopted the NPV of Annual Bills method to calculate the Reduction Amount. This method involves calculation of the PV of the future net income, which is the difference between the revenue from annual bills, and annual OMA cost, projected for new development over the next 30 years. This is divided by the PV of the new ETs over 30 years to give the reduction amount. GSC has a single tariff structure for all towns and villages. The reduction amount calculations are shown in Table 7-6. The annual bill and OMA costs were obtained from the TBL Water Supply Performance Report 2015/16 as this was the most recent available data at the time of preparation of the DSP, and are summarised below:

Annual bill at the commencement of the DSP = \$615 per ET

OMA Cost at the commencement of the DSP = \$478 per ET

Net income = Annual bill – OMA cost = \$137 per ET

Table 7-6 Calculation of the Reduction Amount for Water Supply

Year	Total ETs	New ETs	PV of new ETs	Cumulative new ETs	Net income from new ETs (\$)	PV of net income from new ETs (\$)	Reduction Amount (\$ per ET)
2017/18	6,066	0					
2018/19	6,110	44	765	44	\$5,979	\$1,229,719	\$1,607
2019/20	6,154	44		88	\$12,003		
2020/21	6,198	44		132	\$18,071		
2021/22	6,242	45		177	\$24,184		
2022/23	6,287	45		221	\$30,342		
2023/24	6,333	45		267	\$36,546		
2024/25	6,378	46		312	\$42,796		
2025/26	6,424	46		358	\$49,092		
2026/27	6,471	46		405	\$55,435		
2027/28	6,517	47		451	\$61,825		
2028/29	6,564	47		498	\$68,262		
2029/30	6,612	47		546	\$74,747		

Year	Total ETs	New ETs	PV of new ETs	Cumulative new ETs	Net income from new ETs (\$)	PV of net income from new ETs (\$)	Reduction Amount (\$ per ET)
2030/31	6,659	48		593	\$81,280		
2031/32	6,707	48		641	\$87,861		
2032/33	6,756	48		690	\$94,492		
2033/34	6,804	49		738	\$101,171		
2034/35	6,854	49		788	\$107,900		
2035/36	6,903	49		837	\$114,678		
2036/37	6,953	50		887	\$121,507		
2037/38	7,003	50		937	\$128,387		
2038/39	7,054	51		988	\$135,317		
2039/40	7,105	51		1,039	\$142,299		
2040/41	7,156	51		1,090	\$149,333		
2041/42	7,208	52		1,142	\$156,418		
2042/43	7,260	52		1,194	\$163,556		
2043/44	7,312	52		1,246	\$170,748		
2044/45	7,365	53		1,299	\$177,992		
2045/46	7,418	53		1,352	\$185,290		
2046/47	7,472	54		1,406	\$192,643		
2047/48	7,526	54		1,460	\$200,049		

7.7 Cross-Subsidy

The cross-subsidy is the difference (%) between the annual bill with the calculated maximum developer charge and the proposed lower developer charge.

LWUs may elect to cap the developer charges for small villages in order to maintain affordability and to avoid 'stranded' assets in such villages. LWUs may also cap other developer charges to maintain affordability, subject to adopting a commercial developer charge which recovers a significant proportion of the capital cost of the infrastructure. GSC has decided to apply a cross subsidy to reduce the developer charges in the village of Tambar Springs to be the same as the calculated charge for Mullaley so that charges are consistent between the two villages.

The cross-subsidy, resulting from capping of developer charges must be disclosed in the DSP, the utility's Annual Report, annual Operational Plan and in communication materials for consultation with stakeholders as noted above.

Two options were developed and examined as follows:

Option 1 – No cross subsidy – Calculated maximum developer charge

Option 2 – Cross subsidy - to reduce the Tambar Springs charge to be equal to Mullaley charge – adopted.

The projected annual growth rate in Tambar Springs is 0% and there is no resulting increase in the TRB as a result of the cross subsidy.

8 Developer Charges Calculation – Sewerage

8.1 Summary

The developer charges for the area covered by this DSP document area are summarised in Table 8-1. These amounts have been calculated on the basis of the information presented in the following sections (Sections 8.2 to 8.6).

Table 8-1 Summary of Proposed Sewerage Developer Charges

DSP Name	DSP Service Area	Capital Charge (\$ per ET)	Reduction Amount (\$ per ET)	Calculated Maximum Developer Charge (\$ per ET)	Adopted Developer Charge (\$ per ET)
A	Gunnedah	14,791	3,226	11,565	11,565
	Curlewis	14,791	3,226	11,565	11,565
	Western Service Area	14,791	3,226	11,565	11,565

8.2 Service Areas

The sewerage service areas and the basis of determining the service areas are summarised in Table 8-2.

Table 8-2 Basis of Determining Service Areas

Service Area	Basis of Determining the Service Area
Gunnedah	Area serviced by a separate sewage treatment works
Curlewis	Area serviced by a separate sewage treatment works
Western Service Area	Development area comprises greater than 500 ET at full development

8.3 Equivalent Tenements (ETs)

All new properties and properties with change in use which are subject to payment of sewerage charges are liable for payment of developer charges. An ET is the basic unit to determine the loading that the development will place on the sewerage system. One ET represents the equivalent loading from a single, detached residential dwelling. GSC uses the NSW Water Directorate's Guidelines for Determining Water ET Figures.

Credit for existing use is applied in the calculation of the ET loadings, as the developer charges are levied for additional ET loading only. For example, the first lot in a residential subdivision is exempt from developer charges where the lot is already connected to the sewerage system. Properties not already rated for sewerage do not receive the one lot credit.

ET projections for each service area are shown in Table 8-3. The ETs in January 1996 are also provided.

Table 8-3 ET Projections for Sewerage

Year	Number of ETs		
	Gunnedah	Curlewis	Western Service Area
Jan 1996	2,888	214	0
2017/18	3,309	246	20

Year	Number of ETs		
	Gunnedah	Curlewis	Western Service Area
2018/19	3,324	247	30
2019/20	3,339	249	40
2020/21	3,355	250	50
2021/22	3,370	251	60
2022/23	3,386	252	70
2023/24	3,402	254	80
2024/25	3,418	255	90
2025/26	3,434	256	100
2026/27	3,451	257	110
2027/28	3,468	259	120
2028/29	3,485	260	130
2029/30	3,502	261	140
2030/31	3,519	263	150
2031/32	3,536	264	160
2032/33	3,554	265	170
2033/34	3,572	267	180
2034/35	3,590	268	190
2035/36	3,609	269	200
2036/37	3,627	271	210
2037/38	3,646	272	220
2038/39	3,665	273	230
2039/40	3,684	275	240
2040/41	3,704	276	250
2041/42	3,723	277	260
2042/43	3,743	279	270
2043/44	3,763	280	280
2044/45	3,784	282	290
2045/46	3,804	283	300
2046/47	3,825	284	310
2047/48	3,846	286	320

ET calculation details for each service area are shown in Section 14.

8.4 Capital Charge

The capital charge for each service area covered by this DSP document has been calculated using the NPV spreadsheet method.

Under the NPV spreadsheet method, the capital cost of relevant assets and projected ETs served in a service area are entered into a spreadsheet. These capital costs are only for the share of the asset capacity used in the service area. The PV of capital cost and the PV of new ETs are calculated, and the capital charge per ET is the PV of the capital cost divided by the PV of the ETs. A 3% discount rate was applied for pre-1996 infrastructure and a 5% discount rate was applied to post 1996 and future assets, in accordance with the DPI guidelines.

Calculation details for PV of ETs and PV of capital costs for each service area are shown in Section 17. The summary of the capital charge calculations is shown in Table 8-4.

Table 8-4 Capital Charge Calculation for Sewerage

Service Area	PV of New ETs for pre-1996 assets @ 3%	PV of New ETs for post-1996 assets @ 5%	PV of capital cost for pre-1996 assets @ 3% (\$)	PV of capital cost for post-1996 assets @ 5% (\$)	Capital charge for pre-1996 assets per ET (\$)	Capital charge for post-1996 assets per ET (\$)	Capital charge per ET (\$)
Gunnedah	491	352	521,482	4,874,487	1,061	13,867	14,928
Curlewis	37	27	183,924	256,887	4,963	9,687	14,650
Western Service Area	113	60	0	867,935	0	14,573	14,573

8.5 DSP Area

Table 8-5 shows the agglomeration of service areas into DSP areas. All three service areas are agglomerated into a single DSP area as the calculated charges are within 30% of the highest capital charge.

Table 8-5 Agglomeration of Service Areas for Sewerage

DSP Name	DSP Service Area	Capital Charge (2017/18\$ per ET)	Percentage of Highest Capital Charge DSP Area A
A	Gunnedah	14,928	100%
	Curlewis	14,650	98%
	Western Service Area	14,573	98%

Weighted average capital charge for each DSP area is calculated by weighting by the PV of new ETs in each service areas. The calculation is shown in Table 8-6.

Table 8-6 Weighted Average Capital Charge - Sewerage

DSP area	Service area	Capital charge for each service area (\$ per ET)	New ETs in service area	PV of new ETs in service area	% of PV of new ETs in DSP area	Weighted component of the capital charge for each DSP area (\$ per ET)	Weighted capital charge for each DSP area (\$ per ET)
A	Gunnedah	14,928	537	277	60.3%	8,999	14,791
	Curlewis	14,650	40	21	4.6%	670	14,791
	Western Service Area	14,573	300	161	35.1%	5,121	14,791

Utility-wide weighted average capital charge: \$14,791 per ET

8.6 Reduction Amount

GSC has adopted the NPV of Annual Bills method to calculate the Reduction Amount. This method involves calculation of the PV of the future net income, which is the difference between the revenue from annual bills, and annual OMA cost, projected for new development over the next 30 years. This is divided by the PV of the new ETs over 30 years to give the reduction amount. GSC has a single tariff structure for all towns and villages. The reduction amount calculations are shown in Table 8-7. The annual bill and OMA costs were obtained from the TBL Water Supply Performance Report 2015/16 as this was the most recent available data at the time of preparation of the DSP and are summarised below:

Annual bill at the commencement of the DSP = \$505 per ET

OMA Cost at the commencement of the DSP = \$230 per ET

Net income = Annual bill – OMA cost = \$275 per ET

Table 8-7 Calculation of the Reduction Amount for Sewerage

Year	Total ETs	New ETs	PV of new ETs	Cumulative new ETs	Net income from new ETs (\$)	PV of net income from new ETs (\$)	Reduction Amount (\$ per ET)
2017/18	3,575						
2018/19	3,602	26	459	26	\$7,205	\$1,481,560	\$3,226
2019/20	3,628	26		53	\$14,464		
2020/21	3,655	27		79	\$21,776		
2021/22	3,681	27		106	\$29,142		
2022/23	3,708	27		133	\$36,562		
2023/24	3,736	27		160	\$44,037		
2024/25	3,763	27		188	\$51,567		
2025/26	3,791	28		215	\$59,153		
2026/27	3,818	28		243	\$66,795		
2027/28	3,846	28		271	\$74,494		
2028/29	3,875	28		299	\$82,249		

Year	Total ETs	New ETs	PV of new ETs	Cumulative new ETs	Net income from new ETs (\$)	PV of net income from new ETs (\$)	Reduction Amount (\$ per ET)
2029/30	3,903	28		327	\$90,062		
2030/31	3,932	29		356	\$97,932		
2031/32	3,960	29		385	\$105,860		
2032/33	3,989	29		414	\$113,847		
2033/34	4,019	29		443	\$121,893		
2034/35	4,048	29		473	\$129,998		
2035/36	4,078	30		502	\$138,164		
2036/37	4,108	30		532	\$146,389		
2037/38	4,138	30		562	\$154,675		
2038/39	4,168	30		593	\$163,023		
2039/40	4,199	31		623	\$171,432		
2040/41	4,230	31		654	\$179,903		
2041/42	4,261	31		685	\$188,437		
2042/43	4,292	31		716	\$197,034		
2043/44	4,323	31		748	\$205,695		
2044/45	4,355	32		780	\$214,419		
2045/46	4,387	32		812	\$223,208		
2046/47	4,419	32		844	\$232,062		
2047/48	4,452	32		876	\$240,982		

9 Reviewing/ Updating of Developer Charges

Developer charges will be adjusted on 1 July each year on the basis of movements in the CPI for Sydney, in the preceding 12 months to December, excluding the impact of GST.

Developer charges will be reviewed by Council after a period of 4 to 8 years.

10 Background Document

A background document containing all the critical data including calculation models behind each DSP is available from Council on request. The contact details are below:

Kevin Sheridan

Gunnedah Shire Council

Ph: (02) 6740 2140

The background document lists and references all the other studies that have been used as a source, including GSC's Strategic Business Plan, Financial Plan and the latest TBL Performance Report.

11 Other DSPs and Related Contribution Plans

Other related plans include:

- Gunnedah Shire Council Section 64 Developer Services Plan Stormwater (GHD, 2013)
- Gunnedah Shire Council Section 94A Contributions Plan (GHD, 2013)
- Gunnedah Shire Council Section 94 Contributions Plan Extractive Industries (GHD, 2013)

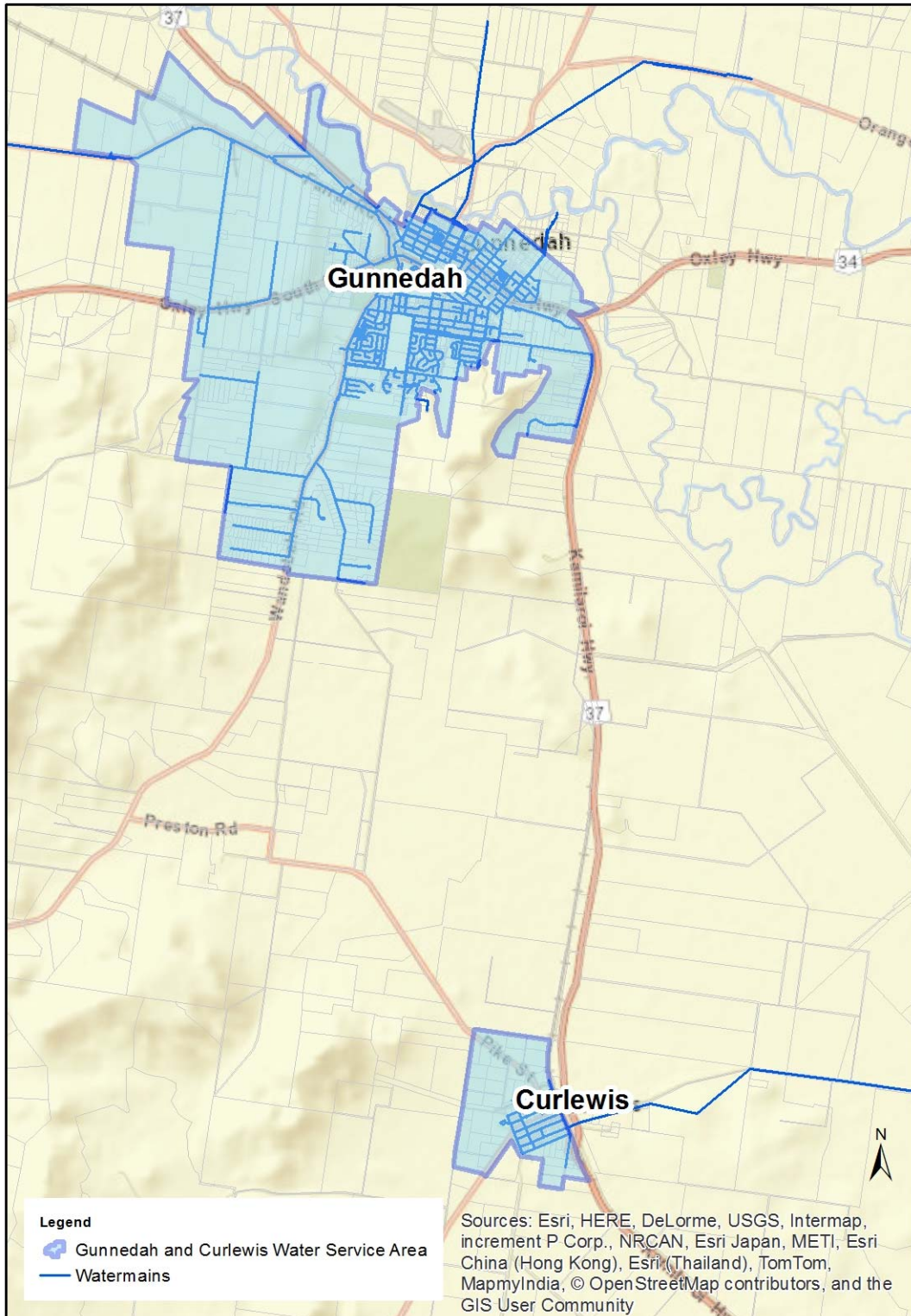
This DSP replaces previous DSPs for water supply and sewerage.

12 Glossary

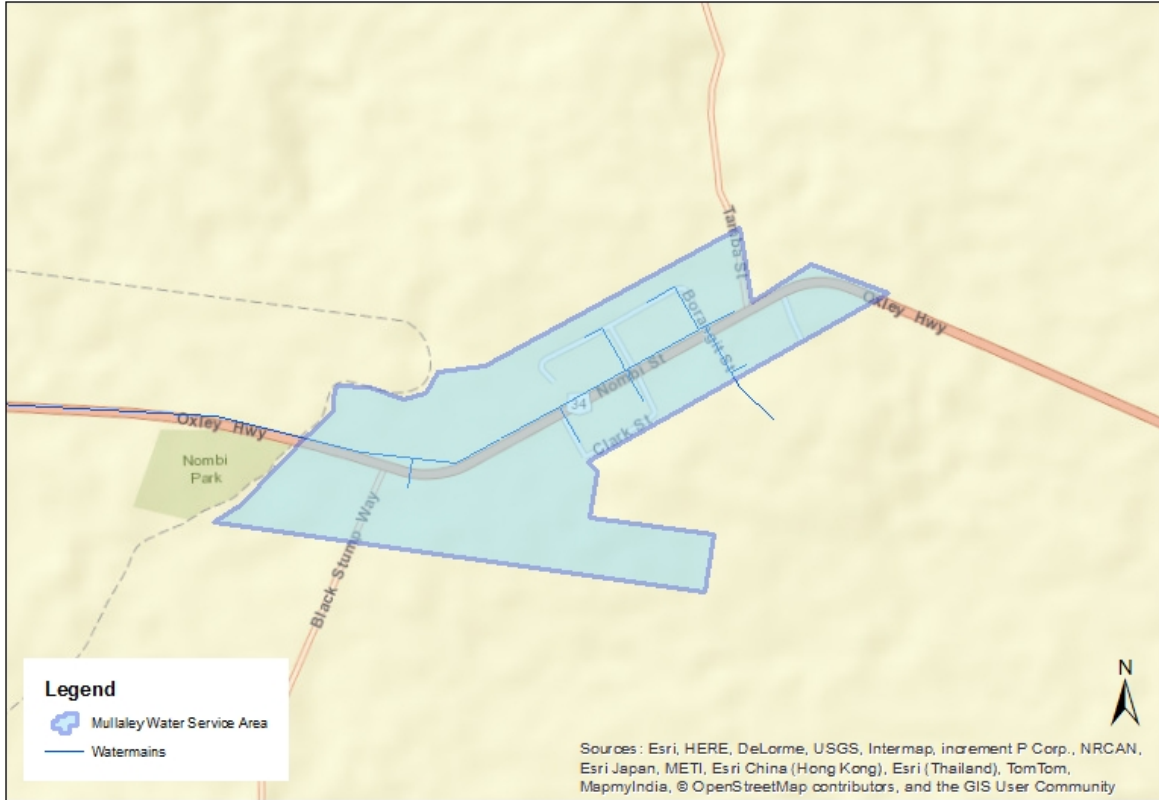
Annual Bill	LWU's annual water supply or sewerage bill for an annual demand of 1 ET.
Asset	An asset (or part of an asset) including land and headworks assets that directly provides, or will provide, the developer services to developments within the DSP area for which the Developer Charge is payable
ADWF	Average dry weather flow. One of the design parameters for flow in sewers.
BOD	Biochemical oxygen demand. Used as a measure of the 'strength' of sewage.
Capital Cost	The Present Value (MEERA basis) of all expenditure on assets used to service the development.
Capital Charge	Capital cost of assets per ET adjusted for commercial return on investment (ROI).
CP	Section 94 Contributions Plan.
CPI	Consumer price index.
Developer Charge (DC)	Charge levied on developers to recover part of the capital cost incurred in providing infrastructure to new development.
Development Area	See DSP area.
Discount Rate	The rate used to calculate the present value of money arising in the future.
DSP	Development Servicing Plan
DSP area	That part of a water utility's area covered by a particular Development Servicing Plan. Also referred to as Development Area.
EP	Equivalent Persons (or equivalent population). Used as a design parameter for loadings of sewage treatment works.
ET	Equivalent tenement. The annual demand a detached residential dwelling will place on the infrastructure in terms of the water consumption or sewage discharge.
GSC	Gunnedah Shire Council
GST	Goods and services tax.
Headworks	Significant assets at the top end of the water systems or the bottom end of the wastewater and stormwater system. For example water headworks may comprise a system of storage reservoirs, water treatment works and major supply conduits.
IPART	The NSW Independent Pricing and Regulatory Tribunal.
kL	Kilolitre (1,000 litres).
LGSA	Local Government and Shires Associations.
LWU	Local water utility (NSW). Excludes Sydney Water Corporation, Hunter Water Corporation, Gosford Council, Wyong Council, Essential Water and Fish River Water Supply.
MEERA	Modern Engineering Equivalent Replacement Asset. An asset value calculated on the basis that the asset is constructed at the time of valuation in accordance with modern engineering practice and the most economically viable technologies, which provides similar utility functions to the existing asset in service.
ML	Megalitre (1,000,000 litres, or 1,000 kilolitres).
Net income	Annual bill minus OMA cost per ET.

NOW	NSW Office of Water
NPV	Net present value means the difference between the Present Value of a revenue stream and the Present Value of a cost stream.
OMA	Operation, maintenance and administration (cost).
Peak Day Demand	The maximum demand in any one day of the year. Used to size water treatments works, service reservoirs, trunk mains and pumping stations in the distribution system.
Operating cost	In relation to a DSP is the operation, maintenance and administration cost (excluding depreciation and interest) of a LWU in providing Customer services to a DSP area.
Periodic bills	The periodic bills (generally quarterly) levied by a LWU in accordance with their annual operational plan.
Post 1996 Asset	An asset that was commissioned by a LWU on or after 1 January 1996 or that is yet to be commissioned.
Pre 1996 Asset	An asset that was commissioned by a LWU before 1 January 1996.
PV	Present value. The current value of future money or ETs.
PWWF	Peak wet weather flow. One of the design parameters of flow in sewers.
Real Terms	The value of a variable adjusted for inflation by a CPI adjustment
Reduction Amount	The amount by which the capital charge is reduced to arrive at the developer charge. This amount reflects the capital contribution that will be paid by the occupier of a development as part of future annual bills.
ROI	Return on investment. Represents the income that is, or could be, generated by investing money.
Service Area	An area serviced by a separate water supply system, an area served by a separate STW, a separate small town or village, or a new development of over 500 ETs.
SS	Suspended solids, or the concentration of particles in sewage. Used as a measure of the 'strength' of sewage.
STW	Sewage treatment works
TRB	Typical residential bill, which is the principal indicator of the overall cost of a water supply or sewerage system and is the bill paid by a residential customer using the utility's average annual residential water supplied per connected property.
WTW	Water treatment works.

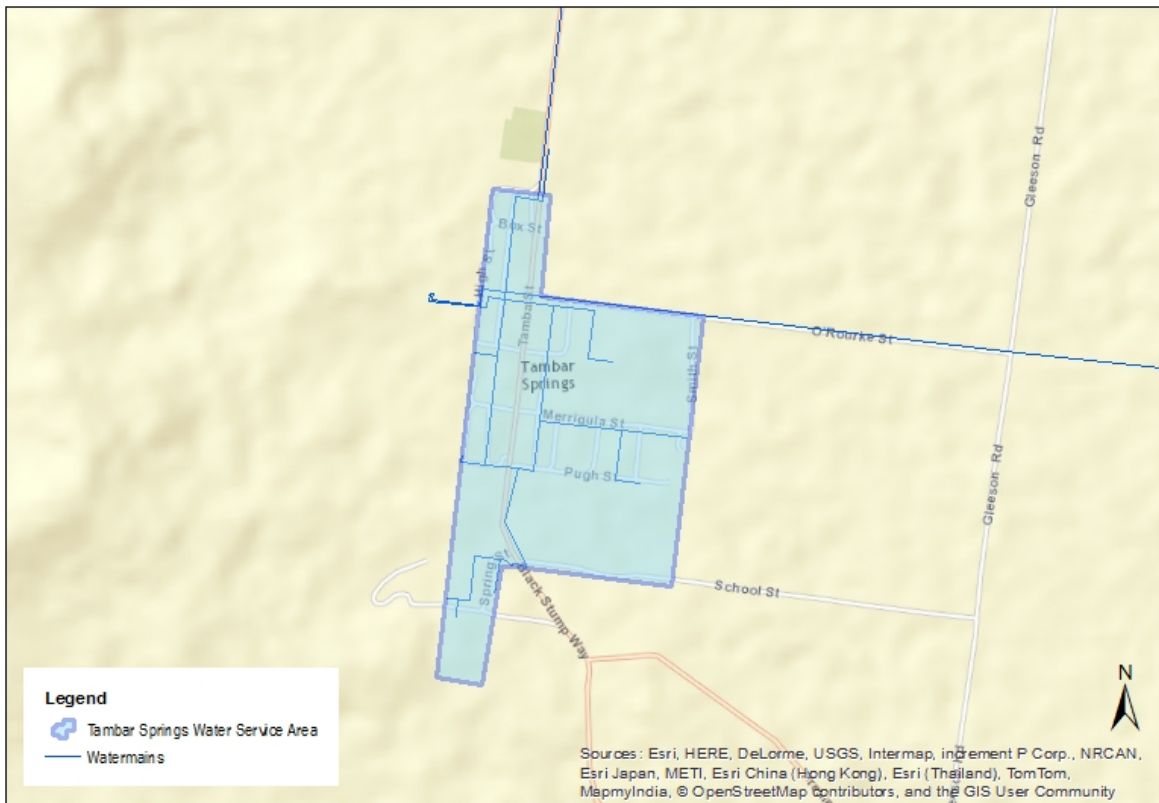
13 Plans



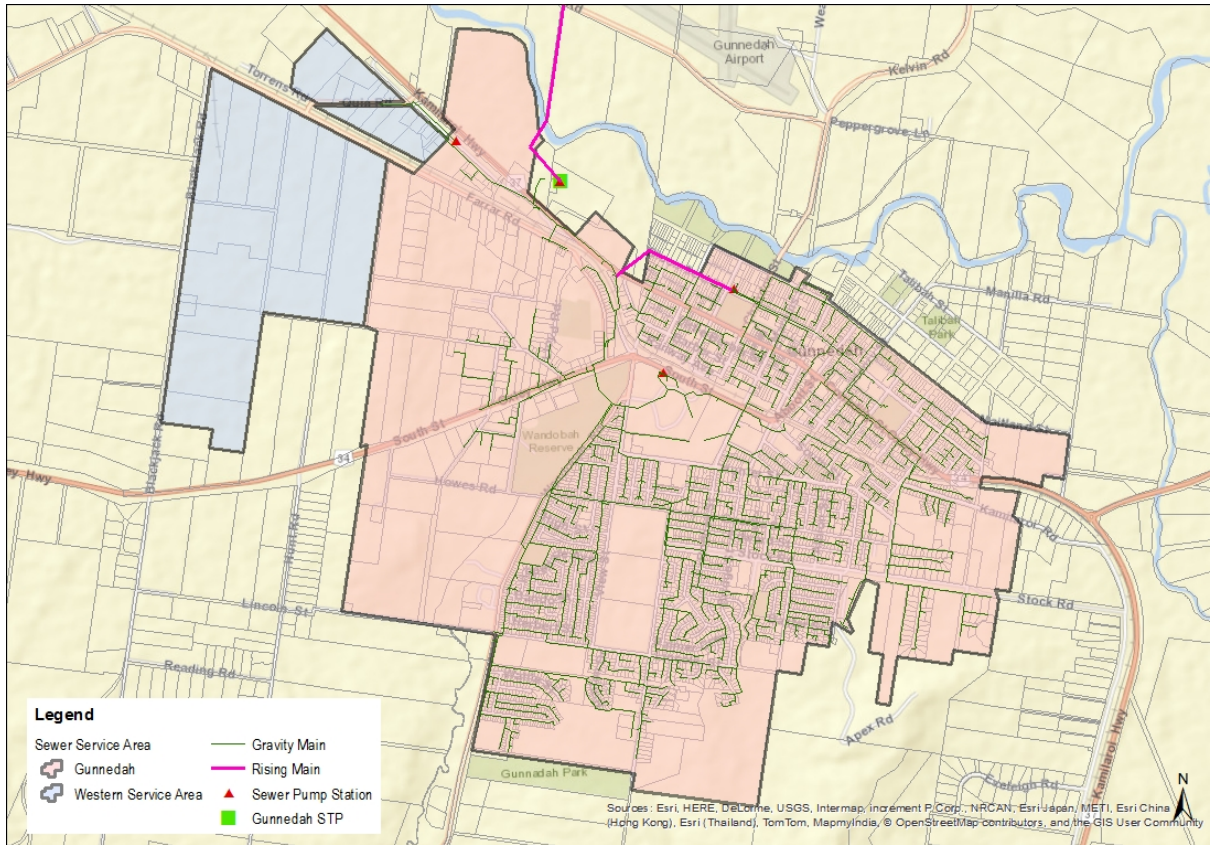
Plan 1 – Gunnedah and Curlewis Water Service Area



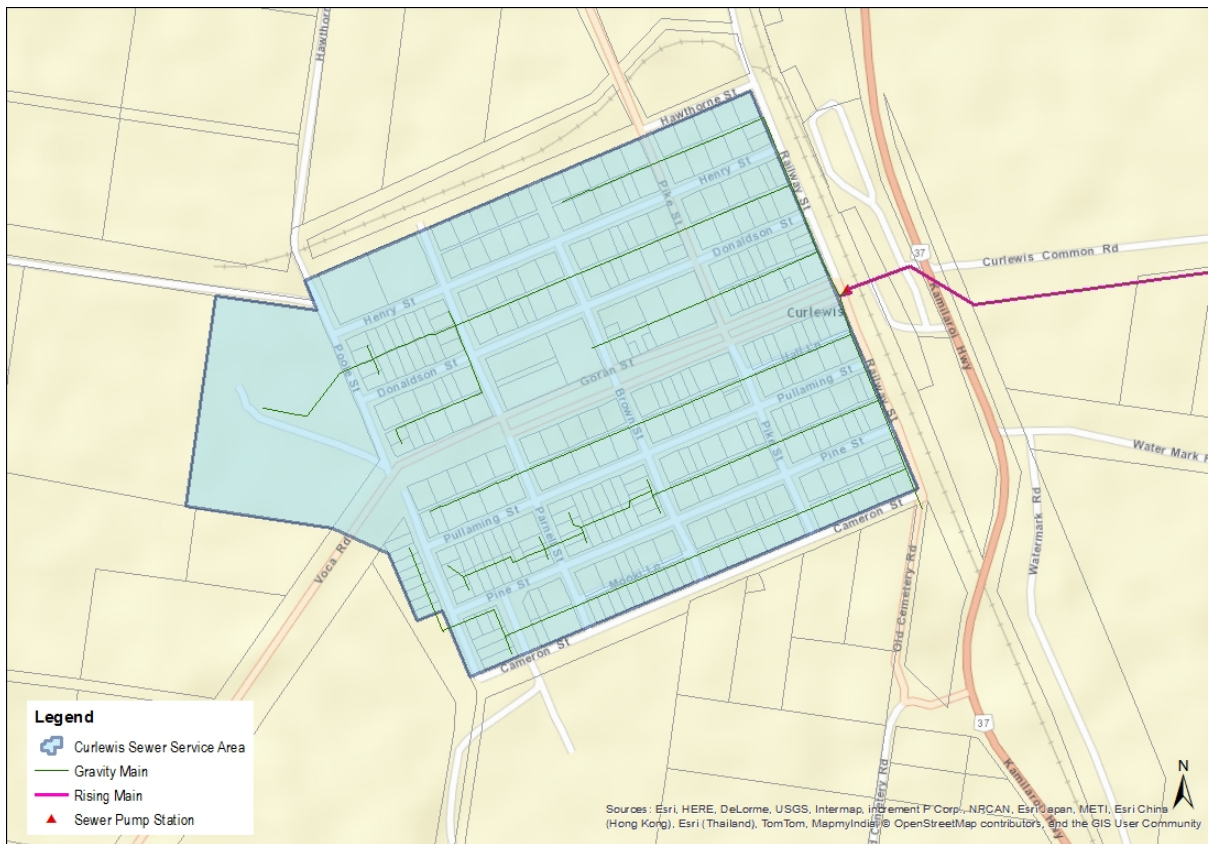
Plan 2 – Mullaley Water Service Area



Plan 3 – Tambar Springs Water Service Area



Plan 4 – Gunnedah and Western Service Area Sewer Service Areas



Plan 5 – Curlewis Sewer Service Area

14 Calculation of ETs

Water Supply - Equivalent Tenement Estimates

WTP	Total Water Supplied 2015-16 (kL)	Avg Annual Res Water Supplied 2015-16 (kL/connected property)	2015/16 ETs
Gunnedah	2,310,616	417.0	5,541
Curlewis	101,934	318.0	321
Mullaleey	17,645	302.0	58
Tambar Springs	15,052	188.0	80

Notes:
 Growth rate from 2006-2016 was based on historical population growth rates (source: ABS Estimated Resident Population Gunnedah Shire, 2016)
 The average annual growth rate from 2006-2016 (0.64%) was applied from 1996 - 2006
 For future ETs, the average growth rate adopted for the Drought and Demand Management Plans (DMPs) was applied to the ET projections
 Mullaleey and Tambar Springs have no projected growth

Year	GUNNEDAH			CURLEWIS			GUNNEDAH & CURLEWIS			MULLALEY			TAMBAR SPRINGS		
	Growth % pa	Equivalent Tenements (ET)	Annual ET Take-up (ET)	Growth % pa	Equivalent Tenements (ET)	Annual ET Take-up (ET)	Growth % pa	Equivalent Tenements (ET)	Annual ET Take-up (ET)	Growth % pa	Equivalent Tenements (ET)	Annual ET Take-up (ET)	Growth % pa	Equivalent Tenements (ET)	Annual ET Take-up (ET)
1995/96	0.64%	4,861		0.64%	281		0.64%	5,142	0	0.64%	51		0.64%	70	
1996/97	0.64%	4,893	31	0.64%	283	2	0.64%	5,176	33	0.64%	52	0	0.64%	71	0
1997/98	0.64%	4,924	32	0.64%	285	2	0.64%	5,209	33	0.64%	52	0	0.64%	71	0
1998/99	0.64%	4,956	32	0.64%	287	2	0.64%	5,242	34	0.64%	52	0	0.64%	72	0
1999/00	0.64%	4,988	32	0.64%	289	2	0.64%	5,276	34	0.64%	53	0	0.64%	72	0
2000/01	0.64%	5,020	32	0.64%	290	2	0.64%	5,310	34	0.64%	53	0	0.64%	73	0
2001/02	0.64%	5,052	32	0.64%	292	2	0.64%	5,344	34	0.64%	53	0	0.64%	73	0
2002/03	0.64%	5,085	33	0.64%	294	2	0.64%	5,379	34	0.64%	54	0	0.64%	73	0
2003/04	0.64%	5,117	33	0.64%	296	2	0.64%	5,413	35	0.64%	54	0	0.64%	74	0
2004/05	0.64%	5,150	33	0.64%	298	2	0.64%	5,448	35	0.64%	54	0	0.64%	74	0
2005/06	0.64%	5,184	33	0.64%	300	2	0.64%	5,483	35	0.64%	55	0	0.64%	75	0
2006/07	0.64%	5,217	33	0.64%	302	2	0.64%	5,519	35	0.64%	55	0	0.64%	75	0
2007/08	0.82%	5,260	43	0.82%	304	3	0.82%	5,565	46	0.82%	55	0	0.82%	76	1
2008/09	0.91%	5,309	48	0.91%	307	3	0.91%	5,616	51	0.91%	56	1	0.91%	77	1
2009/10	1.37%	5,382	74	1.37%	311	4	1.37%	5,694	78	1.37%	57	1	1.37%	78	1
2010/11	1.59%	5,469	87	1.59%	316	5	1.59%	5,785	92	1.59%	58	1	1.59%	79	1
2011/12	1.42%	5,548	79	1.42%	321	5	1.42%	5,869	83	1.42%	58	1	1.42%	80	1
2012/13	0.10%	5,553	5	0.10%	321	0	0.10%	5,874	6	0.10%	59	0	0.10%	80	0
2013/14	-0.17%	5,544	-9	-0.17%	321	-1	-0.17%	5,864	-10	-0.17%	58	0	-0.17%	80	0
2014/15	0.01%	5,544	0	0.01%	321	0	0.01%	5,865	0	0.01%	58	0	0.01%	80	0
2015/16	-0.06%	5,541	-3	-0.06%	321	0	-0.06%	5,862	-3	-0.06%	58	0	-0.06%	80	0
2016/17	0.38%	5,562	21	0.38%	322	1	0.38%	5,884	22	0.38%	59	0	0.38%	80	0
2017/18	0.75%	5,604	42	0.50%	323	2	0.50%	5,927	43	0.00%	59	0	0.00%	80	0
2018/19	0.75%	5,646	42	0.50%	325	2	0.50%	5,971	44	0.00%	59	0	0.00%	80	0
2019/20	0.75%	5,688	42	0.50%	327	2	0.50%	6,015	44	0.00%	59	0	0.00%	80	0
2020/21	0.75%	5,731	43	0.50%	328	2	0.50%	6,059	44	0.00%	59	0	0.00%	80	0
2021/22	0.75%	5,774	43	0.50%	330	2	0.50%	6,103	45	0.00%	59	0	0.00%	80	0
2022/23	0.75%	5,817	43	0.50%	332	2	0.50%	6,148	45	0.00%	59	0	0.00%	80	0
2023/24	0.75%	5,861	44	0.50%	333	2	0.50%	6,194	45	0.00%	59	0	0.00%	80	0
2024/25	0.75%	5,904	44	0.50%	335	2	0.50%	6,239	46	0.00%	59	0	0.00%	80	0
2025/26	0.75%	5,949	44	0.50%	337	2	0.50%	6,285	46	0.00%	59	0	0.00%	80	0
2026/27	0.75%	5,993	45	0.50%	338	2	0.50%	6,332	46	0.00%	59	0	0.00%	80	0
2027/28	0.75%	6,038	45	0.50%	340	2	0.50%	6,378	47	0.00%	59	0	0.00%	80	0
2028/29	0.75%	6,084	45	0.50%	342	2	0.50%	6,425	47	0.00%	59	0	0.00%	80	0
2029/30	0.75%	6,129	46	0.50%	343	2	0.50%	6,473	47	0.00%	59	0	0.00%	80	0
2030/31	0.75%	6,175	46	0.50%	345	2	0.50%	6,520	48	0.00%	59	0	0.00%	80	0
2031/32	0.75%	6,222	46	0.50%	347	2	0.50%	6,568	48	0.00%	59	0	0.00%	80	0
2032/33	0.75%	6,268	47	0.50%	348	2	0.50%	6,617	48	0.00%	59	0	0.00%	80	0
2033/34	0.75%	6,315	47	0.50%	350	2	0.50%	6,665	49	0.00%	59	0	0.00%	80	0
2034/35	0.75%	6,363	47	0.50%	352	2	0.50%	6,715	49	0.00%	59	0	0.00%	80	0
2035/36	0.75%	6,410	48	0.50%	354	2	0.50%	6,764	49	0.00%	59	0	0.00%	80	0
2036/37	0.75%	6,458	48	0.50%	356	2	0.50%	6,814	50	0.00%	59	0	0.00%	80	0
2037/38	0.75%	6,507	48	0.50%	357	2	0.50%	6,864	50	0.00%	59	0	0.00%	80	0
2038/39	0.75%	6,556	49	0.50%	359	2	0.50%	6,915	51	0.00%	59	0	0.00%	80	0
2039/40	0.75%	6,605	49	0.50%	361	2	0.50%	6,966	51	0.00%	59	0	0.00%	80	0
2040/41	0.75%	6,654	50	0.50%	363	2	0.50%	7,017	51	0.00%	59	0	0.00%	80	0
2041/42	0.75%	6,704	50	0.50%	364	2	0.50%	7,069	52	0.00%	59	0	0.00%	80	0
2042/43	0.75%	6,754	50	0.50%	366	2	0.50%	7,121	52	0.00%	59	0	0.00%	80	0
2043/44	0.75%	6,805	51	0.50%	368	2	0.50%	7,173	52	0.00%	59	0	0.00%	80	0
2044/45	0.75%	6,856	51	0.50%	370	2	0.50%	7,226	53	0.00%	59	0	0.00%	80	0
2045/46	0.75%	6,908	51	0.50%	372	2	0.50%	7,279	53	0.00%	59	0	0.00%	80	0
2046/47	0.75%	6,959	52	0.50%	374	2	0.50%	7,333	54	0.00%	59	0	0.00%	80	0
2047/48	0.75%	7,012	52	0.50%	376	2	0.50%	7,387	54	0.00%	59	0	0.00%	80	0
TOTAL		7,012	2,150		376	94		7,387	2,245		59	7		80	10

Sewerage - Equivalent Tenement Estimates

STP	Measured Average Dry Weather Flow 2015/16 (kL/d)	Occupancy Ratio	Equivalent Tenements (ETs) for 2015-16
Gunnedah	1,600	2.4	3,292
Curlewis	NA	2.4	244

Includes Western Service Area

Notes:

Growth rate from 2006-2016 were based on historical population growth rates (source: ABS Estimated Resident Population Gunnedah Shire, 2016)
The average annual growth rate from 2006-2016 (0.64%) was applied from 1996 - 2006
For future ETs, the average growth rate adopted for the DMPs was applied to the ET projections

Year	GUNNEDAH & WSA			GUNNEDAH			Western Service Area			CURLEWIS			TOTAL		
	Growth % pa	Equivalent Tenements (ET)	Annual ET Take-up (ET)	Growth % pa	Equivalent Tenements (ET)	Annual ET Take-up (ET)	Growth % pa	Equivalent Tenements (ET)	Annual ET Take-up (ET)	Growth % pa	Equivalent Tenements (ET)	Annual ET Take-up (ET)	Growth % pa	Equivalent Tenements (ET)	Annual ET Take-up (ET)
1995/96	0.64%	2,888			2,888			0		0.64%	214			3,102	0
1996/97	0.64%	2,907	19		2,907	19		0		0.64%	215	1		3,122	20
1997/98	0.64%	2,926	19		2,926	19		0		0.64%	217	1		3,142	20
1998/99	0.64%	2,944	19		2,944	19		0		0.64%	218	1		3,163	20
1999/00	0.64%	2,963	19		2,963	19		0		0.64%	220	1		3,183	20
2000/01	0.64%	2,982	19		2,982	19		0		0.64%	221	1		3,204	21
2001/02	0.64%	3,002	19		3,002	19		0		0.64%	222	1		3,224	21
2002/03	0.64%	3,021	19		3,021	19		0		0.64%	224	1		3,245	21
2003/04	0.64%	3,040	19		3,040	19		0		0.64%	225	1		3,266	21
2004/05	0.64%	3,060	20		3,060	20		0		0.64%	227	1		3,287	21
2005/06	0.64%	3,080	20		3,080	20		0		0.64%	228	1		3,308	21
2006/07	0.64%	3,100	20		3,100	20		0		0.64%	230	1		3,329	21
2007/08	0.82%	3,125	26		3,125	26		0		0.82%	232	2		3,357	28
2008/09	0.91%	3,154	29		3,154	29		0		0.91%	234	2		3,388	31
2009/10	1.37%	3,198	44		3,198	44		0		1.37%	237	3		3,435	47
2010/11	1.59%	3,249	52		3,249	52		0		1.59%	241	4		3,490	55
2011/12	1.42%	3,296	47		3,296	47		0		1.42%	244	3		3,540	50
2012/13	0.10%	3,299	3		3,299	3		0		0.10%	245	0		3,544	3
2013/14	-0.17%	3,294	-6		3,294	-6		0		-0.17%	244	0		3,538	-6
2014/15	0.01%	3,294	0		3,294	0		0		0.01%	244	0		3,538	0
2015/16	-0.06%	3,292	-2		3,292	-2		0		-0.06%	244	0		3,536	-2
2016/17	0.38%	3,305	12		3,295	2		10	10	0.38%	245	1		3,549	13
2017/18	0.75%	3,329	25		3,309	25		20	20	0.50%	246	1		3,575	26
2018/19	0.75%	3,354	25		3,324	15		30	30	0.50%	247	1		3,602	26
2019/20	0.75%	3,379	25		3,339	15		40	40	0.50%	249	1		3,628	26
2020/21	0.75%	3,405	25		3,355	15		50	50	0.50%	250	1		3,655	27
2021/22	0.75%	3,430	26		3,370	16		60	60	0.50%	251	1		3,681	27
2022/23	0.75%	3,456	26		3,386	16		70	70	0.50%	252	1		3,708	27
2023/24	0.75%	3,482	26		3,402	16		80	80	0.50%	254	1		3,736	27
2024/25	0.75%	3,508	26		3,418	16		90	90	0.50%	255	1		3,763	27
2025/26	0.75%	3,534	26		3,434	16		100	100	0.50%	256	1		3,791	28
2026/27	0.75%	3,561	27		3,451	17		110	110	0.50%	257	1		3,818	28
2027/28	0.75%	3,588	27		3,468	17		120	120	0.50%	259	1		3,846	28
2028/29	0.75%	3,615	27		3,485	17		130	130	0.50%	260	1		3,875	28
2029/30	0.75%	3,642	27		3,502	17		140	140	0.50%	261	1		3,903	28
2030/31	0.75%	3,669	27		3,519	17		150	150	0.50%	263	1		3,932	29
2031/32	0.75%	3,696	28		3,536	18		160	160	0.50%	264	1		3,960	29
2032/33	0.75%	3,724	28		3,554	18		170	170	0.50%	265	1		3,989	29
2033/34	0.75%	3,752	28		3,572	18		180	180	0.50%	267	1		4,019	29
2034/35	0.75%	3,780	28		3,590	18		190	190	0.50%	268	1		4,048	29
2035/36	0.75%	3,809	28		3,609	18		200	200	0.50%	269	1		4,078	30
2036/37	0.75%	3,837	29		3,627	19		210	210	0.50%	271	1		4,108	30
2037/38	0.75%	3,866	29		3,646	19		220	220	0.50%	272	1		4,138	30
2038/39	0.75%	3,895	29		3,665	19		230	230	0.50%	273	1		4,168	30
2039/40	0.75%	3,924	29		3,684	19		240	240	0.50%	275	1		4,199	31
2040/41	0.75%	3,954	29		3,704	19		250	250	0.50%	276	1		4,230	31
2041/42	0.75%	3,983	30		3,723	20		260	260	0.50%	277	1		4,261	31
2042/43	0.75%	4,013	30		3,743	20		270	270	0.50%	279	1		4,292	31
2043/44	0.75%	4,043	30		3,763	20		280	280	0.50%	280	1		4,323	31
2044/45	0.75%	4,074	30		3,784	20		290	290	0.50%	282	1		4,355	32
2045/46	0.75%	4,104	31		3,804	21		300	300	0.50%	283	1		4,387	32
2046/47	0.75%	4,135	31		3,825	21		310	310	0.50%	284	1		4,419	32
2047/48	0.75%	4,166	31		3,846	21		320	320	0.50%	286	1		4,452	32
TOTAL		4,166	1,278		3,846	958		320	320		286	72		4,452	1,349

15 Existing Capital Costs

Calculation of the Recoverable Proportion:

Areas served by Assets	ET Uptake 1995/96 - 2047/48	Total ET 2047/48	Growth Proportion
Gunnedah	2,150	7,012	30.7%
Curlewis	94	376	25.1%
Gunnedah & Curlewis	2,245	7,387	30.4%
Mullaley	7	59	12.6%
Tambar Springs	10	80	12.6%

Existing Assets - Water Supply

Asset Service Area(s)	Asset No.	Asset Type	Asset Details	Commissioning Date	Asset Description		Include in DSP?	Justification	MEERA Value	Recoverable Proportion	Recoverable MEERA
					Length (m)	Diameter (mm)					
Gunnedah & Curlewis	20091005181240	Watermain		1/07/1900	464.9	200	Exclude	Pre 1987 asset	\$176,215	0.0%	\$0
Gunnedah & Curlewis	20091005181248	Watermain		1/07/1900	115.3	200	Exclude	Pre 1987 asset	\$43,697	0.0%	\$0
Gunnedah & Curlewis	20091005181250	Watermain		1/07/1900	119.1	200	Exclude	Pre 1987 asset	\$45,148	0.0%	\$0
Gunnedah & Curlewis	20091005181257	Watermain		1/07/1900	117.8	200	Exclude	Pre 1987 asset	\$44,663	0.0%	\$0
Gunnedah & Curlewis	20091005181279	Watermain		1/07/1900	113.3	200	Exclude	Pre 1987 asset	\$42,961	0.0%	\$0
Gunnedah & Curlewis	20091005181309	Watermain		1/07/1900	121.8	200	Exclude	Pre 1987 asset	\$46,177	0.0%	\$0
Gunnedah & Curlewis	20091005181397	Watermain		1/07/1900	83.6	200	Exclude	Pre 1987 asset	\$31,698	0.0%	\$0
Gunnedah & Curlewis	20091005181414	Watermain		1/07/1900	109.9	200	Exclude	Pre 1987 asset	\$41,645	0.0%	\$0
Gunnedah & Curlewis	20091005181543	Watermain		1/07/1900	61.3	80	Exclude	Pre 1987 asset	\$7,610	0.0%	\$0
Gunnedah & Curlewis	20091005181394	Watermain		1/07/1907	653.2	200	Exclude	Pre 1987 asset	\$247,607	0.0%	\$0
Gunnedah & Curlewis	20091005181609	Watermain		1/07/1907	23.4	200	Exclude	Pre 1987 asset	\$8,868	0.0%	\$0
Gunnedah & Curlewis	20091005181269	Watermain		1/07/1940	211.4	100	Exclude	Pre 1987 asset	\$35,622	0.0%	\$0
Gunnedah & Curlewis	20091005181488	Watermain		1/07/1940	209.3	100	Exclude	Pre 1987 asset	\$35,264	0.0%	\$0
Gunnedah & Curlewis	20091005181926	Watermain		1/07/1940	26.9	100	Exclude	Pre 1987 asset	\$4,535	0.0%	\$0
Gunnedah & Curlewis	20091005181243	Watermain		1/07/1942	126.3	200	Exclude	Pre 1987 asset	\$47,874	0.0%	\$0
Gunnedah & Curlewis	20091005181427	Watermain		1/07/1942	229.5	200	Exclude	Pre 1987 asset	\$87,004	0.0%	\$0
Gunnedah & Curlewis	20091005181468	Watermain		1/07/1942	618.6	200	Exclude	Pre 1987 asset	\$234,491	0.0%	\$0
Gunnedah & Curlewis	20091005181045	Watermain		1/07/1945	162.4	100	Exclude	Pre 1987 asset	\$27,366	0.0%	\$0
Gunnedah & Curlewis	20091005181060	Watermain		1/07/1945	168.2	100	Exclude	Pre 1987 asset	\$28,343	0.0%	\$0
Gunnedah & Curlewis	20091005181080	Watermain		1/07/1945	115.0	100	Exclude	Pre 1987 asset	\$19,381	0.0%	\$0
Gunnedah & Curlewis	20091005181097	Watermain		1/07/1945	102.2	100	Exclude	Pre 1987 asset	\$17,222	0.0%	\$0
Gunnedah & Curlewis	20091005181123	Watermain		1/07/1945	34.8	100	Exclude	Pre 1987 asset	\$9,608	0.0%	\$0
Gunnedah & Curlewis	20091005181272	Watermain		1/07/1945	231.1	200	Exclude	Pre 1987 asset	\$87,588	0.0%	\$0
Gunnedah & Curlewis	20091005181276	Watermain		1/07/1945	220.2	200	Exclude	Pre 1987 asset	\$83,474	0.0%	\$0
Gunnedah & Curlewis	20091005181285	Watermain		1/07/1945	205.5	200	Exclude	Pre 1987 asset	\$77,888	0.0%	\$0
Gunnedah & Curlewis	20091005181289	Watermain		1/07/1945	231.1	200	Exclude	Pre 1987 asset	\$87,602	0.0%	\$0
Gunnedah & Curlewis	20091005181291	Watermain		1/07/1945	177.4	100	Exclude	Pre 1987 asset	\$31,706	0.0%	\$0
Gunnedah & Curlewis	20091005181292	Watermain		1/07/1945	45.9	100	Exclude	Pre 1987 asset	\$7,728	0.0%	\$0
Gunnedah & Curlewis	20091005181301	Watermain		1/07/1945	222.1	100	Exclude	Pre 1987 asset	\$38,163	0.0%	\$0
Gunnedah & Curlewis	20091005181315	Watermain		1/07/1945	90.0	150	Exclude	Pre 1987 asset	\$38,728	0.0%	\$0
Gunnedah & Curlewis	20091005181323	Watermain		1/07/1945	118.8	100	Exclude	Pre 1987 asset	\$20,016	0.0%	\$0
Gunnedah & Curlewis	20091005181389	Watermain		1/07/1945	196.6	100	Exclude	Pre 1987 asset	\$33,121	0.0%	\$0
Gunnedah & Curlewis	20091005181409	Watermain		1/07/1945	228.4	100	Exclude	Pre 1987 asset	\$38,486	0.0%	\$0
Gunnedah & Curlewis	20091005181428	Watermain		1/07/1945	217.7	200	Exclude	Pre 1987 asset	\$82,537	0.0%	\$0
Gunnedah & Curlewis	20091005181549	Watermain		1/07/1945	5.9	100	Exclude	Pre 1987 asset	\$1,046	0.0%	\$0
Gunnedah & Curlewis	20091005181598	Watermain		1/07/1945	10.4	100	Exclude	Pre 1987 asset	\$2,885	0.0%	\$0
Gunnedah & Curlewis	20091005181897	Watermain		1/07/1945	12.8	100	Exclude	Pre 1987 asset	\$2,799	0.0%	\$0
Gunnedah & Curlewis	20091005181898	Watermain		1/07/1945	30.0	100	Exclude	Pre 1987 asset	\$8,368	0.0%	\$0
Gunnedah & Curlewis	20091005181932	Watermain		1/07/1945	2.4	100	Exclude	Pre 1987 asset	\$412	0.0%	\$0
Gunnedah & Curlewis	200910051811125	Watermain		1/07/1945	232.0	200	Exclude	Pre 1987 asset	\$87,928	0.0%	\$0
Gunnedah & Curlewis	20091005181015	Watermain		1/07/1946	164.4	100	Exclude	Pre 1987 asset	\$27,696	0.0%	\$0
Gunnedah & Curlewis	20091005181019	Watermain		1/07/1946	129.6	100	Exclude	Pre 1987 asset	\$21,830	0.0%	\$0
Gunnedah & Curlewis	20091005181036	Watermain		1/07/1946	113.9	150	Exclude	Pre 1987 asset	\$31,358	0.0%	\$0
Gunnedah & Curlewis	20091005181041	Watermain		1/07/1946	108.1	150	Exclude	Pre 1987 asset	\$29,775	0.0%	\$0

Existing Assets - Water Supply

Asset Service Area(s)	Asset No.	Asset Type	Asset Details	Commissioning Date	Asset Description		Include in DSP?	Justification	MEERA Value	Recoverable Proportion	Recoverable MEERA
					Length (m)	Diameter (mm)					
Gunnedah & Curlewis	20091005181043	Watermain		1/07/1946	452.4	150	Exclude	Pre 1987 asset	\$124,578	0.0%	\$0
Gunnedah & Curlewis	20091005181335	Watermain		1/07/1946	138.1	100	Exclude	Pre 1987 asset	\$23,272	0.0%	\$0
Gunnedah & Curlewis	20091005181445	Watermain		1/07/1946	241.9	100	Exclude	Pre 1987 asset	\$40,750	0.0%	\$0
Gunnedah & Curlewis	20091005181025	Watermain		1/07/1947	233.3	100	Exclude	Pre 1987 asset	\$39,306	0.0%	\$0
Gunnedah & Curlewis	20091005181112	Watermain		1/07/1947	26.2	250	Exclude	Pre 1987 asset	\$14,285	0.0%	\$0
Gunnedah & Curlewis	20091005181919	Watermain		1/07/1947	6.3	100	Exclude	Pre 1987 asset	\$1,066	0.0%	\$0
Gunnedah & Curlewis	20120815141503	Reservoir (Roof)	SOUTHRES	1/07/1947			Exclude	Pre 1987 Asset	\$140,000	0.0%	\$0
Gunnedah & Curlewis	20120815141551	Reservoir (Membrane Coating)	SOUTHRES	1/07/1947			Exclude	Pre 1987 Asset	\$280,000	0.0%	\$0
Gunnedah & Curlewis	20120815141640	Reservoir (Floor)	SOUTHRES	1/07/1947			Exclude	Pre 1987 Asset	\$490,000	0.0%	\$0
Gunnedah & Curlewis	20120815141730	Reservoir (Walls)	SOUTHRES	1/07/1947			Exclude	Pre 1987 Asset	\$406,000	0.0%	\$0
Gunnedah & Curlewis	20120815141823	Reservoir (Mechanical Equipment)	SOUTHRES	1/07/1947			Exclude	Pre 1987 Asset	\$56,000	0.0%	\$0
Gunnedah & Curlewis	20091005181006	Watermain		1/07/1948	11.9	100	Exclude	Pre 1987 asset	\$2,002	0.0%	\$0
Gunnedah & Curlewis	20091005181074	Watermain		1/07/1948	96.5	100	Exclude	Pre 1987 asset	\$16,101	0.0%	\$0
Gunnedah & Curlewis	20091005181075	Watermain		1/07/1948	113.8	100	Exclude	Pre 1987 asset	\$19,154	0.0%	\$0
Gunnedah & Curlewis	20091005181076	Watermain		1/07/1948	174.7	100	Exclude	Pre 1987 asset	\$27,828	0.0%	\$0
Gunnedah & Curlewis	20120815140050	Reservoir (Walls)	LINKSRES1	1/07/1949			Exclude	Pre 1987 Asset	\$377,000	0.0%	\$0
Gunnedah & Curlewis	20091005181098	Watermain		1/07/1950	102.0	100	Exclude	Pre 1987 asset	\$17,179	0.0%	\$0
Gunnedah & Curlewis	20091005181622	Watermain		1/07/1950	105.9	100	Exclude	Pre 1987 asset	\$17,836	0.0%	\$0
Gunnedah & Curlewis	20091005181623	Watermain		1/07/1950	15.1	100	Exclude	Pre 1987 asset	\$2,538	0.0%	\$0
Gunnedah & Curlewis	20091005181624	Watermain		1/07/1950	16.2	100	Exclude	Pre 1987 asset	\$2,729	0.0%	\$0
Gunnedah & Curlewis	20120815135659	Reservoir (Roof)	LINKSRES1	1/07/1950			Exclude	Pre 1987 Asset	\$130,000	0.0%	\$0
Gunnedah & Curlewis	20120815135750	Reservoir (Membrane Coating)	LINKSRES1	1/07/1950			Exclude	Pre 1987 Asset	\$260,000	0.0%	\$0
Gunnedah & Curlewis	20120815135852	Reservoir (Mechanical Equipment)	LINKSRES1	1/07/1950			Exclude	Pre 1987 Asset	\$52,000	0.0%	\$0
Gunnedah & Curlewis	20120815135951	Reservoir (Floor)	LINKSRES1	1/07/1950			Exclude	Pre 1987 Asset	\$455,000	0.0%	\$0
Gunnedah & Curlewis	20091005181026	Rising Main		1/07/1952	225.6	300	Exclude	Pre 1987 asset	\$134,264	0.0%	\$0
Gunnedah & Curlewis	20091005181031	Rising Main		1/07/1952	202.8	300	Exclude	Pre 1987 asset	\$120,673	0.0%	\$0
Gunnedah & Curlewis	20091005181042	Rising Main		1/07/1952	169.8	300	Exclude	Pre 1987 asset	\$101,019	0.0%	\$0
Gunnedah & Curlewis	20091005181059	Rising Main		1/07/1952	150.1	300	Exclude	Pre 1987 asset	\$89,312	0.0%	\$0
Gunnedah & Curlewis	20091005181078	Watermain		1/07/1952	229.7	250	Exclude	Pre 1987 asset	\$125,052	0.0%	\$0
Gunnedah & Curlewis	20091005181079	Watermain		1/07/1952	23.9	250	Exclude	Pre 1987 asset	\$12,998	0.0%	\$0
Gunnedah & Curlewis	20091005181120	Rising Main		1/07/1952	5.2	375	Exclude	Pre 1987 asset	\$2,496	0.0%	\$0
Gunnedah & Curlewis	20091005181224	Rising Main		1/07/1952	9.9	300	Exclude	Pre 1987 asset	\$5,909	0.0%	\$0
Gunnedah & Curlewis	20091005181457	Rising Main		1/07/1952	5.9	375	Exclude	Pre 1987 asset	\$2,821	0.0%	\$0
Gunnedah & Curlewis	20091005181523	Watermain		1/07/1952	28.1	100	Exclude	Pre 1987 asset	\$4,739	0.0%	\$0
Gunnedah & Curlewis	20091005181643	Watermain		1/07/1952	6.0	100	Exclude	Pre 1987 asset	\$1,067	0.0%	\$0
Gunnedah & Curlewis	20091005181644	Watermain		1/07/1952	3.8	100	Exclude	Pre 1987 asset	\$674	0.0%	\$0
Gunnedah & Curlewis	20091005181920	Watermain		1/07/1952	28.7	100	Exclude	Pre 1987 asset	\$4,829	0.0%	\$0
Gunnedah & Curlewis	20091005181081	Watermain		1/07/1954	95.5	100	Exclude	Pre 1987 asset	\$16,094	0.0%	\$0
Gunnedah & Curlewis	20091005181099	Watermain		1/07/1955	112.6	100	Exclude	Pre 1987 asset	\$18,969	0.0%	\$0
Gunnedah & Curlewis	20091005181101	Watermain		1/07/1955	112.8	100	Exclude	Pre 1987 asset	\$19,012	0.0%	\$0
Gunnedah & Curlewis	20120815113413	Reservoir (Roof)	APEXRES	1/07/1955			Exclude	Pre 1987 Asset	\$65,000	0.0%	\$0
Gunnedah & Curlewis	20120815113552	Reservoir (Membrane Coating)	APEXRES	1/07/1955			Exclude	Pre 1987 Asset	\$130,000	0.0%	\$0
Gunnedah & Curlewis	20120815113751	Reservoir (Mechanical Equipment)	APEXRES	1/07/1955			Exclude	Pre 1987 Asset	\$26,000	0.0%	\$0
Gunnedah & Curlewis	20120815113916	Reservoir (Walls)	APEXRES	1/07/1955			Exclude	Pre 1987 Asset	\$188,500	0.0%	\$0
Gunnedah & Curlewis	20120815114211	Reservoir (Floor)	APEXRES	1/07/1955			Exclude	Pre 1987 Asset	\$227,500	0.0%	\$0
Gunnedah & Curlewis	20091005181012	Watermain		1/07/1956	85.6	150	Exclude	Pre 1987 asset	\$23,575	0.0%	\$0
Gunnedah & Curlewis	20091005181013	Watermain		1/07/1956	232.6	150	Exclude	Pre 1987 asset	\$64,056	0.0%	\$0
Gunnedah & Curlewis	20091005181014	Watermain		1/07/1956	56.4	300	Exclude	Pre 1987 asset	\$33,550	0.0%	\$0
Gunnedah & Curlewis	20091005181017	Watermain		1/07/1956	24.5	150	Exclude	Pre 1987 asset	\$6,756	0.0%	\$0
Gunnedah & Curlewis	20091005181020	Watermain		1/07/1956	96.8	100	Exclude	Pre 1987 asset	\$16,313	0.0%	\$0
Gunnedah & Curlewis	20091005181040	Watermain		1/07/1956	219.1	100	Exclude	Pre 1987 asset	\$36,913	0.0%	\$0
Gunnedah & Curlewis	20091005181055	Watermain		1/07/1956	73.6	100	Exclude	Pre 1987 asset	\$12,400	0.0%	\$0
Gunnedah & Curlewis	20091005181056	Watermain		1/07/1956	72.7	100	Exclude	Pre 1987 asset	\$12,256	0.0%	\$0
Gunnedah & Curlewis	20091005181058	Watermain		1/07/1956	122.7	100	Exclude	Pre 1987 asset	\$21,298	0.0%	\$0
Gunnedah & Curlewis	20091005181063	Watermain		1/07/1956	166.1	100	Exclude	Pre 1987 asset	\$27,978	0.0%	\$0

Existing Assets - Water Supply

Asset Service Area(s)	Asset No.	Asset Type	Asset Details	Commissioning Date	Asset Description		Include in DSP?	Justification	MEERA Value	Recoverable Proportion	Recoverable MEERA
					Length (m)	Diameter (mm)					
Gunnedah & Curlewis	20091005181065	Watermain		1/07/1956	166.9	100	Exclude	Pre 1987 asset	\$28,128	0.0%	\$0
Gunnedah & Curlewis	20091005181091	Watermain		1/07/1956	247.2	200	Exclude	Pre 1987 asset	\$93,711	0.0%	\$0
Gunnedah & Curlewis	20091005181228	Watermain		1/07/1956	13.4	150	Exclude	Pre 1987 asset	\$3,680	0.0%	\$0
Gunnedah & Curlewis	20091005181268	Watermain		1/07/1956	98.2	100	Exclude	Pre 1987 asset	\$17,402	0.0%	\$0
Gunnedah & Curlewis	20091005181271	Watermain		1/07/1956	130.1	200	Exclude	Pre 1987 asset	\$49,323	0.0%	\$0
Gunnedah & Curlewis	20091005181297	Watermain		1/07/1956	127.1	200	Exclude	Pre 1987 asset	\$48,195	0.0%	\$0
Gunnedah & Curlewis	20091005181310	Watermain		1/07/1956	95.8	200	Exclude	Pre 1987 asset	\$36,329	0.0%	\$0
Gunnedah & Curlewis	20091005181395	Watermain		1/07/1956	52.9	200	Exclude	Pre 1987 asset	\$20,058	0.0%	\$0
Gunnedah & Curlewis	20091005181474	Watermain		1/07/1956	15.7	100	Exclude	Pre 1987 asset	\$18,969	0.0%	\$0
Gunnedah & Curlewis	20091005181490	Watermain		1/07/1956	120.4	200	Exclude	Pre 1987 asset	\$45,644	0.0%	\$0
Gunnedah & Curlewis	20091005181626	Watermain		1/07/1956	1.4	200	Exclude	Pre 1987 asset	\$525	0.0%	\$0
Gunnedah & Curlewis	20091005181628	Watermain		1/07/1956	32.4	200	Exclude	Pre 1987 asset	\$12,044	0.0%	\$0
Gunnedah & Curlewis	20091005181888	Watermain		1/07/1956	5.5	300	Exclude	Pre 1987 asset	\$3,253	0.0%	\$0
Gunnedah & Curlewis	20091005181889	Watermain		1/07/1956	16.5	250	Exclude	Pre 1987 asset	\$7,816	0.0%	\$0
Gunnedah & Curlewis	20091005181890	Watermain		1/07/1956	1.3	250	Exclude	Pre 1987 asset	\$613	0.0%	\$0
Gunnedah & Curlewis	20091005181891	Watermain		1/07/1956	22.1	250	Exclude	Pre 1987 asset	\$10,474	0.0%	\$0
Gunnedah & Curlewis	20091005181892	Watermain		1/07/1956	0.6	250	Exclude	Pre 1987 asset	\$295	0.0%	\$0
Gunnedah & Curlewis	20091005181893	Watermain		1/07/1956	1.4	250	Exclude	Pre 1987 asset	\$672	0.0%	\$0
Gunnedah & Curlewis	20091005181894	Watermain		1/07/1956	0.5	250	Exclude	Pre 1987 asset	\$248	0.0%	\$0
Gunnedah & Curlewis	20110125094740	Watermain		1/07/1956	59.4	100	Exclude	Pre 1987 asset	\$10,008	0.0%	\$0
Gunnedah & Curlewis	20091005181005	Watermain		1/07/1957	426.8	200	Exclude	Pre 1987 asset	\$161,792	0.0%	\$0
Gunnedah & Curlewis	20050927114352	Bore (Building)	GDH BORE NO 1	1/07/1957			Exclude	Pre 1987 Asset	\$48,600	0.0%	\$0
Gunnedah & Curlewis	20050927114534	Bore (Borehole)	GDH BORE NO 2	1/07/1957			Exclude	Pre 1987 Asset	\$44,035	0.0%	\$0
Gunnedah & Curlewis	20120814143346	Bore (Miscellaneous)	GDH BORE NO 2	1/08/1957			Exclude	Pre 1987 Asset	\$6,150	0.0%	\$0
Gunnedah & Curlewis	20091005181039	Watermain		1/07/1958	213.4	100	Exclude	Pre 1987 asset	\$35,950	0.0%	\$0
Gunnedah & Curlewis	20091005181047	Watermain		1/07/1958	55.3	100	Exclude	Pre 1987 asset	\$9,313	0.0%	\$0
Gunnedah & Curlewis	20091005181050	Watermain		1/07/1958	125.9	100	Exclude	Pre 1987 asset	\$21,211	0.0%	\$0
Gunnedah & Curlewis	20091005181051	Watermain		1/07/1958	125.1	100	Exclude	Pre 1987 asset	\$21,899	0.0%	\$0
Gunnedah & Curlewis	20091005181052	Watermain		1/07/1958	151.5	100	Exclude	Pre 1987 asset	\$25,533	0.0%	\$0
Gunnedah & Curlewis	20091005181071	Watermain		1/07/1958	287.3	100	Exclude	Pre 1987 asset	\$48,402	0.0%	\$0
Gunnedah & Curlewis	20091005181192	Watermain		1/07/1958	255.5	150	Exclude	Pre 1987 asset	\$70,351	0.0%	\$0
Gunnedah & Curlewis	20091005181222	Watermain		1/07/1958	615.4	150	Exclude	Pre 1987 asset	\$169,470	0.0%	\$0
Gunnedah & Curlewis	20091005181223	Watermain		1/07/1958	170.9	100	Exclude	Pre 1987 asset	\$28,786	0.0%	\$0
Gunnedah & Curlewis	20091005181467	Watermain		1/07/1958	8.4	150	Exclude	Pre 1987 asset	\$2,304	0.0%	\$0
Gunnedah & Curlewis	20091005181522	Watermain		1/07/1958	38.1	100	Exclude	Pre 1987 asset	\$6,417	0.0%	\$0
Gunnedah & Curlewis	20091005181595	Watermain		1/07/1959	225.2	100	Exclude	Pre 1987 asset	\$37,938	0.0%	\$0
Gunnedah & Curlewis	20091005181596	Watermain		1/07/1959	143.9	100	Exclude	Pre 1987 asset	\$24,237	0.0%	\$0
Gunnedah & Curlewis	20091005181917	Watermain		1/07/1959	11.8	100	Exclude	Pre 1987 asset	\$1,991	0.0%	\$0
Gunnedah & Curlewis	20091005181918	Watermain		1/07/1959	9.1	100	Exclude	Pre 1987 asset	\$1,531	0.0%	\$0
Gunnedah & Curlewis	20091005181106	Rising Main		1/07/1960	267.0	375	Exclude	Pre 1987 asset	\$127,161	0.0%	\$0
Gunnedah & Curlewis	20091005181107	Watermain		1/07/1960	90.4	250	Exclude	Pre 1987 asset	\$49,193	0.0%	\$0
Gunnedah & Curlewis	20091005181110	Watermain		1/07/1960	13.9	100	Exclude	Pre 1987 asset	\$2,336	0.0%	\$0
Gunnedah & Curlewis	20091005181111	Watermain		1/07/1960	266.7	100	Exclude	Pre 1987 asset	\$44,936	0.0%	\$0
Gunnedah & Curlewis	20091005181113	Watermain		1/07/1960	13.2	250	Exclude	Pre 1987 asset	\$7,194	0.0%	\$0
Gunnedah & Curlewis	20091005181114	Rising Main		1/07/1960	12.1	375	Exclude	Pre 1987 asset	\$5,741	0.0%	\$0
Gunnedah & Curlewis	20091005181128	Watermain		1/07/1960	39.2	150	Exclude	Pre 1987 asset	\$10,804	0.0%	\$0
Gunnedah & Curlewis	20091005181130	Watermain		1/07/1960	43.6	200	Exclude	Pre 1987 asset	\$16,200	0.0%	\$0
Gunnedah & Curlewis	20091005181132	Watermain		1/07/1960	4.9	150	Exclude	Pre 1987 asset	\$1,342	0.0%	\$0
Gunnedah & Curlewis	20091005181147	Watermain		1/07/1960	135.8	250	Exclude	Pre 1987 asset	\$73,894	0.0%	\$0
Gunnedah & Curlewis	20091005181149	Watermain		1/07/1960	90.9	250	Exclude	Pre 1987 asset	\$49,459	0.0%	\$0
Gunnedah & Curlewis	20091005181150	Watermain		1/07/1960	433.4	250	Exclude	Pre 1987 asset	\$235,885	0.0%	\$0
Gunnedah & Curlewis	20091005181166	Watermain		1/07/1960	5.6	100	Exclude	Pre 1987 asset	\$944	0.0%	\$0
Gunnedah & Curlewis	20091005181175	Rising Main		1/07/1960	205.5	375	Exclude	Pre 1987 asset	\$97,899	0.0%	\$0
Gunnedah & Curlewis	20091005181176	Rising Main		1/07/1960	12.0	375	Exclude	Pre 1987 asset	\$5,703	0.0%	\$0
Gunnedah & Curlewis	20091005181177	Watermain		1/07/1960	202.6	250	Exclude	Pre 1987 asset	\$110,260	0.0%	\$0

Existing Assets - Water Supply

Asset Service Area(s)	Asset No.	Asset Type	Asset Details	Commissioning Date	Asset Description		Include in DSP?	Justification	MEERA Value	Recoverable Proportion	Recoverable MEERA
					Length (m)	Diameter (mm)					
Gunnedah & Curlewis	20091005181227	Watermain		1/07/1960	200.8	100	Exclude	Pre 1987 asset	\$33,832	0.0%	\$0
Gunnedah & Curlewis	20091005181433	Watermain		1/07/1960	95.9	100	Exclude	Pre 1987 asset	\$16,154	0.0%	\$0
Gunnedah & Curlewis	20091005181434	Watermain		1/07/1960	126.8	100	Exclude	Pre 1987 asset	\$21,366	0.0%	\$0
Gunnedah & Curlewis	20091005181435	Watermain		1/07/1960	75.3	100	Exclude	Pre 1987 asset	\$12,679	0.0%	\$0
Gunnedah & Curlewis	20091005181462	Watermain		1/07/1960	15.7	250	Exclude	Pre 1987 asset	\$8,536	0.0%	\$0
Gunnedah & Curlewis	200910051811192	Watermain		1/07/1960	46.5	150	Exclude	Pre 1987 asset	\$12,806	0.0%	\$0
Gunnedah & Curlewis	200910051811193	Watermain		1/07/1960	175.1	150	Exclude	Pre 1987 asset	\$48,234	0.0%	\$0
Gunnedah & Curlewis	20091005181049	Watermain		1/07/1961	256.0	100	Exclude	Pre 1987 asset	\$43,131	0.0%	\$0
Gunnedah & Curlewis	20091005181185	Watermain		1/07/1961	98.7	150	Exclude	Pre 1987 asset	\$27,185	0.0%	\$0
Gunnedah & Curlewis	20091005181190	Watermain		1/07/1961	222.0	150	Exclude	Pre 1987 asset	\$61,138	0.0%	\$0
Gunnedah & Curlewis	20091005181191	Watermain		1/07/1961	339.8	150	Exclude	Pre 1987 asset	\$93,571	0.0%	\$0
Gunnedah & Curlewis	20091005181205	Watermain		1/07/1961	81.6	150	Exclude	Pre 1987 asset	\$22,468	0.0%	\$0
Gunnedah & Curlewis	20091005181209	Watermain		1/07/1961	92.6	150	Exclude	Pre 1987 asset	\$25,511	0.0%	\$0
Gunnedah & Curlewis	20091005181220	Watermain		1/07/1961	156.9	100	Exclude	Pre 1987 asset	\$26,428	0.0%	\$0
Gunnedah & Curlewis	20091005181334	Watermain		1/07/1961	25.5	100	Exclude	Pre 1987 asset	\$4,301	0.0%	\$0
Gunnedah & Curlewis	20091005181346	Watermain		1/07/1961	176.1	100	Exclude	Pre 1987 asset	\$29,674	0.0%	\$0
Gunnedah & Curlewis	20091005181362	Watermain		1/07/1961	248.6	100	Exclude	Pre 1987 asset	\$41,889	0.0%	\$0
Gunnedah & Curlewis	20091005181363	Watermain		1/07/1961	35.4	100	Exclude	Pre 1987 asset	\$5,964	0.0%	\$0
Gunnedah & Curlewis	20091005181364	Watermain		1/07/1961	32.4	100	Exclude	Pre 1987 asset	\$5,459	0.0%	\$0
Gunnedah & Curlewis	20091005181366	Watermain		1/07/1961	53.1	100	Exclude	Pre 1987 asset	\$8,943	0.0%	\$0
Gunnedah & Curlewis	20091005181367	Watermain		1/07/1961	79.8	100	Exclude	Pre 1987 asset	\$13,438	0.0%	\$0
Gunnedah & Curlewis	20091005181441	Watermain		1/07/1961	79.8	100	Exclude	Pre 1987 asset	\$13,452	0.0%	\$0
Gunnedah & Curlewis	20091005181452	Watermain		1/07/1961	10.0	200	Exclude	Pre 1987 asset	\$3,786	0.0%	\$0
Gunnedah & Curlewis	20091005181518	Watermain		1/07/1961	82.3	100	Exclude	Pre 1987 asset	\$13,866	0.0%	\$0
Gunnedah & Curlewis	20091005181565	Watermain		1/07/1961	57.7	100	Exclude	Pre 1987 asset	\$9,716	0.0%	\$0
Gunnedah & Curlewis	20091005181578	Watermain		1/07/1961	18.6	100	Exclude	Pre 1987 asset	\$3,130	0.0%	\$0
Gunnedah & Curlewis	20091005181649	Watermain		1/07/1961	21.1	100	Exclude	Pre 1987 asset	\$3,555	0.0%	\$0
Gunnedah & Curlewis	20091005181683	Watermain		1/07/1961	149.1	100	Exclude	Pre 1987 asset	\$25,123	0.0%	\$0
Gunnedah & Curlewis	20091005181244	Watermain		1/07/1962	100.7	200	Exclude	Pre 1987 asset	\$38,167	0.0%	\$0
Gunnedah & Curlewis	20091005181245	Watermain		1/07/1962	86.5	200	Exclude	Pre 1987 asset	\$32,803	0.0%	\$0
Gunnedah & Curlewis	20091005181251	Watermain		1/07/1962	118.2	200	Exclude	Pre 1987 asset	\$44,798	0.0%	\$0
Gunnedah & Curlewis	20091005181456	Watermain		1/07/1962	30.9	100	Exclude	Pre 1987 asset	\$5,207	0.0%	\$0
Gunnedah & Curlewis	20091005181610	Watermain		1/07/1962	83.7	200	Exclude	Pre 1987 asset	\$31,716	0.0%	\$0
Gunnedah & Curlewis	20091005181611	Watermain		1/07/1962	32.7	200	Exclude	Pre 1987 asset	\$12,409	0.0%	\$0
Gunnedah & Curlewis	20091005181734	Watermain		1/07/1962	1208.9	200	Exclude	Pre 1987 asset	\$458,282	0.0%	\$0
Gunnedah & Curlewis	20091005181127	Watermain		1/07/1963	85.1	150	Exclude	Pre 1987 asset	\$23,430	0.0%	\$0
Gunnedah & Curlewis	20091005181135	Watermain		1/07/1963	99.6	150	Exclude	Pre 1987 asset	\$27,427	0.0%	\$0
Gunnedah & Curlewis	20091005181136	Watermain		1/07/1963	113.6	150	Exclude	Pre 1987 asset	\$31,288	0.0%	\$0
Gunnedah & Curlewis	20091005181046	Watermain		1/07/1964	55.3	100	Exclude	Pre 1987 asset	\$9,313	0.0%	\$0
Gunnedah & Curlewis	20091005181072	Watermain		1/07/1964	227.7	100	Exclude	Pre 1987 asset	\$38,355	0.0%	\$0
Gunnedah & Curlewis	20091005181219	Watermain		1/07/1964	190.3	100	Exclude	Pre 1987 asset	\$32,069	0.0%	\$0
Gunnedah & Curlewis	20091005181221	Watermain		1/07/1964	96.3	100	Exclude	Pre 1987 asset	\$16,219	0.0%	\$0
Gunnedah & Curlewis	20091005181361	Watermain		1/07/1964	130.5	100	Exclude	Pre 1987 asset	\$21,981	0.0%	\$0
Gunnedah & Curlewis	20091005181384	Watermain		1/07/1964	116.2	150	Exclude	Pre 1987 asset	\$32,000	0.0%	\$0
Gunnedah & Curlewis	20091005181432	Watermain		1/07/1964	340.9	150	Exclude	Pre 1987 asset	\$93,879	0.0%	\$0
Gunnedah & Curlewis	20091005181476	Watermain		1/07/1964	717.0	150	Exclude	Pre 1987 asset	\$197,470	0.0%	\$0
Gunnedah & Curlewis	20091005181492	Watermain		1/07/1964	290.2	100	Exclude	Pre 1987 asset	\$48,886	0.0%	\$0
Gunnedah & Curlewis	20091005181493	Watermain		1/07/1964	67.1	150	Exclude	Pre 1987 asset	\$18,483	0.0%	\$0
Gunnedah & Curlewis	20050927143659	Bore (Borehole)	GDH BORE NO 5	1/07/1964			Exclude	Pre 1987 Asset	\$46,837	0.0%	\$0
Gunnedah & Curlewis	20120814150116	Bore (Miscellaneous)	GDH BORE NO 5	1/08/1964			Exclude	Pre 1987 Asset	\$6,150	0.0%	\$0
Gunnedah & Curlewis	20091005181121	Watermain		1/07/1965	95.7	100	Exclude	Pre 1987 asset	\$16,118	0.0%	\$0
Gunnedah & Curlewis	20091005181134	Watermain		1/07/1965	324.3	100	Exclude	Pre 1987 asset	\$54,634	0.0%	\$0
Gunnedah & Curlewis	20091005181139	Watermain		1/07/1965	71.4	100	Exclude	Pre 1987 asset	\$12,031	0.0%	\$0
Gunnedah & Curlewis	20091005181143	Watermain		1/07/1965	105.4	100	Exclude	Pre 1987 asset	\$17,760	0.0%	\$0
Gunnedah & Curlewis	20091005181160	Watermain		1/07/1965	183.0	100	Exclude	Pre 1987 asset	\$30,825	0.0%	\$0

Existing Assets - Water Supply

Asset Service Area(s)	Asset No.	Asset Type	Asset Details	Commissioning Date	Asset Description		Include in DSP?	Justification	MEERA Value	Recoverable Proportion	Recoverable MEERA
					Length (m)	Diameter (mm)					
Gunnedah & Curlewis	20091005181214	Watermain		1/07/1965	92.4	100	Exclude	Pre 1987 asset	\$15,576	0.0%	\$0
Gunnedah & Curlewis	20091005181764	Rising Main		1/07/1965	33.4	300	Exclude	Pre 1987 asset	\$19,866	0.0%	\$0
Gunnedah & Curlewis	20091005181766	Rising Main		1/07/1965	4830.2	400	Exclude	Pre 1987 asset	\$5,576,525	0.0%	\$0
Gunnedah & Curlewis	20091005181263	Watermain		1/07/1965	231.2	150	Exclude	Pre 1987 asset	\$99,885	0.0%	\$0
Gunnedah & Curlewis	20091005181333	Watermain		1/07/1965	15.7	100	Exclude	Pre 1987 asset	\$2,640	0.0%	\$0
Gunnedah & Curlewis	20091005181359	Watermain		1/07/1965	138.1	100	Exclude	Pre 1987 asset	\$23,266	0.0%	\$0
Gunnedah & Curlewis	20091005181429	Watermain		1/07/1965	107.8	150	Exclude	Pre 1987 asset	\$46,569	0.0%	\$0
Gunnedah & Curlewis	20091005181509	Watermain		1/07/1965	99.0	100	Exclude	Pre 1987 asset	\$16,672	0.0%	\$0
Gunnedah & Curlewis	20091005181512	Watermain		1/07/1965	92.7	100	Exclude	Pre 1987 asset	\$15,624	0.0%	\$0
Gunnedah & Curlewis	20091005181531	Watermain		1/07/1965	66.7	150	Exclude	Pre 1987 asset	\$18,372	0.0%	\$0
Gunnedah & Curlewis	20091005181591	Watermain		1/07/1965	7.7	150	Exclude	Pre 1987 asset	\$2,217	0.0%	\$0
Gunnedah & Curlewis	20091005181592	Watermain		1/07/1965	7.7	150	Exclude	Pre 1987 asset	\$2,214	0.0%	\$0
Gunnedah & Curlewis	20091005181593	Watermain		1/07/1965	6.7	150	Exclude	Pre 1987 asset	\$1,919	0.0%	\$0
Gunnedah & Curlewis	20091005181594	Watermain		1/07/1965	6.7	150	Exclude	Pre 1987 asset	\$1,921	0.0%	\$0
Gunnedah & Curlewis	20091005181753	Watermain		1/07/1965	63.4	150	Exclude	Pre 1987 asset	\$17,466	0.0%	\$0
Gunnedah & Curlewis	20091005181003	Watermain		1/07/1966	188.4	100	Exclude	Pre 1987 asset	\$34,379	0.0%	\$0
Gunnedah & Curlewis	20091005181048	Watermain		1/07/1966	247.2	100	Exclude	Pre 1987 asset	\$41,649	0.0%	\$0
Gunnedah & Curlewis	20091005181116	Watermain		1/07/1966	28.2	150	Exclude	Pre 1987 asset	\$7,755	0.0%	\$0
Gunnedah & Curlewis	20091005181117	Watermain		1/07/1966	96.1	100	Exclude	Pre 1987 asset	\$16,193	0.0%	\$0
Gunnedah & Curlewis	20091005181137	Watermain		1/07/1966	15.6	150	Exclude	Pre 1987 asset	\$4,295	0.0%	\$0
Gunnedah & Curlewis	20091005181154	Watermain		1/07/1966	182.2	100	Exclude	Pre 1987 asset	\$30,698	0.0%	\$0
Gunnedah & Curlewis	20091005181155	Watermain		1/07/1966	105.9	100	Exclude	Pre 1987 asset	\$17,837	0.0%	\$0
Gunnedah & Curlewis	20091005181156	Watermain		1/07/1966	98.0	100	Exclude	Pre 1987 asset	\$16,514	0.0%	\$0
Gunnedah & Curlewis	20091005181161	Watermain		1/07/1966	73.9	100	Exclude	Pre 1987 asset	\$12,443	0.0%	\$0
Gunnedah & Curlewis	20091005181275	Watermain		1/07/1966	103.9	100	Exclude	Pre 1987 asset	\$17,502	0.0%	\$0
Gunnedah & Curlewis	20091005181336	Watermain		1/07/1966	15.3	100	Exclude	Pre 1987 asset	\$2,584	0.0%	\$0
Gunnedah & Curlewis	20091005181347	Watermain		1/07/1966	100.8	100	Exclude	Pre 1987 asset	\$16,989	0.0%	\$0
Gunnedah & Curlewis	20091005181348	Watermain		1/07/1966	38.8	100	Exclude	Pre 1987 asset	\$6,542	0.0%	\$0
Gunnedah & Curlewis	20091005181349	Watermain		1/07/1966	14.6	100	Exclude	Pre 1987 asset	\$2,458	0.0%	\$0
Gunnedah & Curlewis	20091005181365	Watermain		1/07/1966	207.8	100	Exclude	Pre 1987 asset	\$35,007	0.0%	\$0
Gunnedah & Curlewis	20091005181383	Watermain		1/07/1966	71.3	100	Exclude	Pre 1987 asset	\$12,015	0.0%	\$0
Gunnedah & Curlewis	20091005181426	Watermain		1/07/1966	243.2	100	Exclude	Pre 1987 asset	\$40,974	0.0%	\$0
Gunnedah & Curlewis	20091005181438	Watermain		1/07/1966	153.3	100	Exclude	Pre 1987 asset	\$25,832	0.0%	\$0
Gunnedah & Curlewis	20091005181439	Watermain		1/07/1966	78.3	100	Exclude	Pre 1987 asset	\$13,197	0.0%	\$0
Gunnedah & Curlewis	20091005181141	Watermain		1/07/1967	102.6	100	Exclude	Pre 1987 asset	\$17,283	0.0%	\$0
Gunnedah & Curlewis	20091005181148	Watermain		1/07/1967	98.5	100	Exclude	Pre 1987 asset	\$16,599	0.0%	\$0
Gunnedah & Curlewis	20091005181157	Watermain		1/07/1967	97.4	100	Exclude	Pre 1987 asset	\$16,408	0.0%	\$0
Gunnedah & Curlewis	20091005181158	Watermain		1/07/1967	97.4	100	Exclude	Pre 1987 asset	\$16,408	0.0%	\$0
Gunnedah & Curlewis	20091005181159	Watermain		1/07/1967	87.8	100	Exclude	Pre 1987 asset	\$14,799	0.0%	\$0
Gunnedah & Curlewis	20091005181184	Watermain		1/07/1967	314.6	150	Exclude	Pre 1987 asset	\$86,652	0.0%	\$0
Gunnedah & Curlewis	20091005181206	Watermain		1/07/1967	281.4	100	Exclude	Pre 1987 asset	\$47,408	0.0%	\$0
Gunnedah & Curlewis	20091005181213	Watermain		1/07/1967	184.4	100	Exclude	Pre 1987 asset	\$31,064	0.0%	\$0
Gunnedah & Curlewis	20091005181216	Watermain		1/07/1967	255.0	100	Exclude	Pre 1987 asset	\$42,965	0.0%	\$0
Gunnedah & Curlewis	20091005181350	Watermain		1/07/1967	258.3	100	Exclude	Pre 1987 asset	\$43,514	0.0%	\$0
Gunnedah & Curlewis	20091005181447	Watermain		1/07/1967	115.0	100	Exclude	Pre 1987 asset	\$19,392	0.0%	\$0
Gunnedah & Curlewis	20091005181450	Watermain		1/07/1967	121.2	100	Exclude	Pre 1987 asset	\$20,424	0.0%	\$0
Gunnedah & Curlewis	20091005181504	Rising Main		1/07/1967	17.4	300	Exclude	Pre 1987 asset	\$10,328	0.0%	\$0
Gunnedah & Curlewis	20091005181544	Watermain		1/07/1967	100.6	100	Exclude	Pre 1987 asset	\$16,944	0.0%	\$0
Gunnedah & Curlewis	20091005181551	Watermain		1/07/1967	15.2	100	Exclude	Pre 1987 asset	\$2,562	0.0%	\$0
Gunnedah & Curlewis	20091005181440	Watermain		1/07/1968	90.5	100	Exclude	Pre 1987 asset	\$15,254	0.0%	\$0
Gunnedah & Curlewis	20091005181751	Watermain		1/07/1968	31.5	100	Exclude	Pre 1987 asset	\$5,306	0.0%	\$0
Gunnedah & Curlewis	20050927115815	Bore (Borehole)	GDH BORE NO 10	1/07/1968			Exclude	Pre 1987 Asset	\$37,378	0.0%	\$0
Gunnedah & Curlewis	20120815145555	Bore (Miscellaneous)	GDH BORE NO 10	1/07/1968			Exclude	Pre 1987 Asset	\$6,150	0.0%	\$0
Gunnedah & Curlewis	20050927130735	Bore (Building)	GDH BORE NO 10	1/07/1969			Exclude	Pre 1987 Asset	\$7,200	0.0%	\$0
Gunnedah & Curlewis	20091005181001	Watermain		1/07/1970	162.4	200	Exclude	Pre 1987 asset	\$61,558	0.0%	\$0

Existing Assets - Water Supply

Asset Service Area(s)	Asset No.	Asset Type	Asset Details	Commissioning Date	Asset Description		Include in DSP?	Justification	MEERA Value	Recoverable Proportion	Recoverable MEERA
					Length (m)	Diameter (mm)					
Gunnedah & Curlewis	20091005181029	Watermain		1/07/1970	586.1	250	Exclude	Pre 1987 asset	\$377,265	0.0%	\$0
Gunnedah & Curlewis	20091005181180	Rising Main		1/07/1970	242.5	375	Exclude	Pre 1987 asset	\$115,495	0.0%	\$0
Gunnedah & Curlewis	20091005181203	Watermain		1/07/1970	75.5	100	Exclude	Pre 1987 asset	\$12,720	0.0%	\$0
Gunnedah & Curlewis	20091005181204	Watermain		1/07/1970	19.0	100	Exclude	Pre 1987 asset	\$3,195	0.0%	\$0
Gunnedah & Curlewis	20091005181208	Watermain		1/07/1970	256.0	100	Exclude	Pre 1987 asset	\$43,133	0.0%	\$0
Gunnedah & Curlewis	20091005181762	Watermain		1/07/1970	21.2	100	Exclude	Pre 1987 asset	\$8,557	0.0%	\$0
Gunnedah & Curlewis	20091005181280	Watermain		1/07/1970	107.8	300	Exclude	Pre 1987 asset	\$44,000	0.0%	\$0
Gunnedah & Curlewis	20091005181282	Watermain		1/07/1970	134.7	200	Exclude	Pre 1987 asset	\$69,974	0.0%	\$0
Gunnedah & Curlewis	20091005181283	Watermain		1/07/1970	227.1	200	Exclude	Pre 1987 asset	\$117,989	0.0%	\$0
Gunnedah & Curlewis	20091005181308	Watermain		1/07/1970	122.4	300	Exclude	Pre 1987 asset	\$49,981	0.0%	\$0
Gunnedah & Curlewis	20091005181322	Watermain		1/07/1970	81.6	150	Exclude	Pre 1987 asset	\$35,230	0.0%	\$0
Gunnedah & Curlewis	20091005181325	Watermain		1/07/1970	241.4	150	Exclude	Pre 1987 asset	\$103,088	0.0%	\$0
Gunnedah & Curlewis	20091005181327	Watermain		1/07/1970	177.9	150	Exclude	Pre 1987 asset	\$76,832	0.0%	\$0
Gunnedah & Curlewis	20091005181330	Watermain		1/07/1970	52.0	100	Exclude	Pre 1987 asset	\$8,754	0.0%	\$0
Gunnedah & Curlewis	20091005181412	Watermain		1/07/1970	231.9	200	Exclude	Pre 1987 asset	\$120,478	0.0%	\$0
Gunnedah & Curlewis	20091005181413	Watermain		1/07/1970	77.0	250	Exclude	Pre 1987 asset	\$36,419	0.0%	\$0
Gunnedah & Curlewis	20091005181418	Watermain		1/07/1970	231.4	150	Exclude	Pre 1987 asset	\$99,968	0.0%	\$0
Gunnedah & Curlewis	20091005181458	Watermain		1/07/1970	280.4	250	Exclude	Pre 1987 asset	\$180,484	0.0%	\$0
Gunnedah & Curlewis	20091005181602	Watermain		1/07/1970	8.8	150	Exclude	Pre 1987 asset	\$3,797	0.0%	\$0
Gunnedah & Curlewis	20091005181629	Watermain		1/07/1970	143.9	100	Exclude	Pre 1987 asset	\$24,247	0.0%	\$0
Gunnedah & Curlewis	20091005181895	Watermain		1/07/1970	49.8	100	Exclude	Pre 1987 asset	\$8,396	0.0%	\$0
Gunnedah & Curlewis	20091005181896	Watermain		1/07/1970	45.3	100	Exclude	Pre 1987 asset	\$7,633	0.0%	\$0
Gunnedah & Curlewis	20091005181899	Watermain		1/07/1970	5.5	200	Exclude	Pre 1987 asset	\$2,842	0.0%	\$0
Gunnedah & Curlewis	20091005181900	Watermain		1/07/1970	5.4	200	Exclude	Pre 1987 asset	\$2,828	0.0%	\$0
Gunnedah & Curlewis	20091005181901	Watermain		1/07/1970	5.4	200	Exclude	Pre 1987 asset	\$2,823	0.0%	\$0
Gunnedah & Curlewis	20091005181934	Watermain		1/07/1970	8.5	100	Exclude	Pre 1987 asset	\$1,434	0.0%	\$0
Gunnedah & Curlewis	20091005181165	Watermain		1/07/1971	149.4	100	Exclude	Pre 1987 asset	\$25,169	0.0%	\$0
Gunnedah & Curlewis	20091005181358	Watermain		1/07/1971	266.1	100	Exclude	Pre 1987 asset	\$44,824	0.0%	\$0
Gunnedah & Curlewis	20091005181421	Watermain		1/07/1971	228.0	100	Exclude	Pre 1987 asset	\$38,415	0.0%	\$0
Gunnedah & Curlewis	20091005181422	Watermain		1/07/1971	87.8	100	Exclude	Pre 1987 asset	\$14,794	0.0%	\$0
Gunnedah & Curlewis	20091005181511	Watermain		1/07/1971	4.2	100	Exclude	Pre 1987 asset	\$745	0.0%	\$0
Gunnedah & Curlewis	20091005181645	Watermain		1/07/1971	20.1	100	Exclude	Pre 1987 asset	\$3,388	0.0%	\$0
Gunnedah & Curlewis	201208151114722	Reservoir (Tank)	CURLRES1 - Tank	1/06/1972			Exclude	Pre 1987 asset	\$64,000	0.0%	\$0
Gunnedah & Curlewis	20091005181788	Watermain		1/07/1972	700.7	100	Exclude	Pre 1987 asset	\$118,059	0.0%	\$0
Gunnedah & Curlewis	20091005181789	Watermain		1/07/1972	213.9	100	Exclude	Pre 1987 asset	\$36,030	0.0%	\$0
Gunnedah & Curlewis	20091005181790	Watermain		1/07/1972	214.1	100	Exclude	Pre 1987 asset	\$36,072	0.0%	\$0
Gunnedah & Curlewis	20091005181791	Watermain		1/07/1972	214.4	100	Exclude	Pre 1987 asset	\$36,128	0.0%	\$0
Gunnedah & Curlewis	20091005181792	Watermain		1/07/1972	693.7	100	Exclude	Pre 1987 asset	\$116,879	0.0%	\$0
Gunnedah & Curlewis	20091005181793	Watermain		1/07/1972	214.5	100	Exclude	Pre 1987 asset	\$36,132	0.0%	\$0
Gunnedah & Curlewis	20091005181794	Watermain		1/07/1972	47.8	100	Exclude	Pre 1987 asset	\$8,059	0.0%	\$0
Gunnedah & Curlewis	20091005181795	Watermain		1/07/1972	259.7	100	Exclude	Pre 1987 asset	\$43,760	0.0%	\$0
Gunnedah & Curlewis	20091005181796	Watermain		1/07/1972	593.2	100	Exclude	Pre 1987 asset	\$99,949	0.0%	\$0
Gunnedah & Curlewis	20091005181797	Watermain		1/07/1972	142.2	100	Exclude	Pre 1987 asset	\$23,954	0.0%	\$0
Gunnedah & Curlewis	20091005181798	Watermain		1/07/1972	169.8	100	Exclude	Pre 1987 asset	\$28,612	0.0%	\$0
Gunnedah & Curlewis	20091005181799	Watermain		1/07/1972	120.6	100	Exclude	Pre 1987 asset	\$20,320	0.0%	\$0
Gunnedah & Curlewis	20091005181800	Watermain		1/07/1972	141.1	100	Exclude	Pre 1987 asset	\$23,767	0.0%	\$0
Gunnedah & Curlewis	20091005181801	Watermain		1/07/1972	214.5	100	Exclude	Pre 1987 asset	\$36,137	0.0%	\$0
Gunnedah & Curlewis	20091005181802	Watermain		1/07/1972	114.3	100	Exclude	Pre 1987 asset	\$19,254	0.0%	\$0
Gunnedah & Curlewis	20091005181803	Watermain		1/07/1972	189.4	100	Exclude	Pre 1987 asset	\$31,908	0.0%	\$0
Gunnedah & Curlewis	20091005181804	Watermain		1/07/1972	137.9	100	Exclude	Pre 1987 asset	\$23,226	0.0%	\$0
Gunnedah & Curlewis	20091005181696	Watermain		1/07/1972	4.7	100	Exclude	Pre 1987 asset	\$787	0.0%	\$0
Gunnedah & Curlewis	20091005181805	Watermain		1/07/1972	155.7	150	Exclude	Pre 1987 asset	\$42,872	0.0%	\$0
Gunnedah & Curlewis	20091005181807	Watermain		1/07/1972	363.8	100	Exclude	Pre 1987 asset	\$61,294	0.0%	\$0
Gunnedah & Curlewis	20091005181809	Watermain		1/07/1972	249.4	100	Exclude	Pre 1987 asset	\$42,011	0.0%	\$0
Gunnedah & Curlewis	20091005181810	Watermain		1/07/1972	444.6	100	Exclude	Pre 1987 asset	\$74,907	0.0%	\$0

Existing Assets - Water Supply

Asset Service Area(s)	Asset No.	Asset Type	Asset Details	Commissioning Date	Asset Description		Include in DSP?	Justification	MEERA Value	Recoverable Proportion	Recoverable MEERA
					Length (m)	Diameter (mm)					
Gunnedah & Curlewis	20091005181811	Watermain		1/07/1972	249.4	100	Exclude	Pre 1987 asset	\$42,026	0.0%	\$0
Gunnedah & Curlewis	20091005181812	Watermain		1/07/1972	444.7	100	Exclude	Pre 1987 asset	\$74,925	0.0%	\$0
Gunnedah & Curlewis	20091005181813	Watermain		1/07/1972	693.9	100	Exclude	Pre 1987 asset	\$116,903	0.0%	\$0
Gunnedah & Curlewis	20091005181814	Watermain		1/07/1972	169.4	100	Exclude	Pre 1987 asset	\$28,546	0.0%	\$0
Gunnedah & Curlewis	20091005181815	Watermain		1/07/1972	139.0	100	Exclude	Pre 1987 asset	\$23,416	0.0%	\$0
Gunnedah & Curlewis	20091005181816	Watermain		1/07/1972	220.3	100	Exclude	Pre 1987 asset	\$37,115	0.0%	\$0
Gunnedah & Curlewis	20091005181817	Watermain		1/07/1972	18.2	100	Exclude	Pre 1987 asset	\$3,070	0.0%	\$0
Gunnedah & Curlewis	20091005181818	Watermain		1/07/1972	157.7	100	Exclude	Pre 1987 asset	\$26,563	0.0%	\$0
Gunnedah & Curlewis	20091005181819	Watermain		1/07/1972	119.5	100	Exclude	Pre 1987 asset	\$20,135	0.0%	\$0
Gunnedah & Curlewis	20091005181820	Watermain		1/07/1972	188.0	100	Exclude	Pre 1987 asset	\$31,666	0.0%	\$0
Gunnedah & Curlewis	20091005181821	Watermain		1/07/1972	109.0	100	Exclude	Pre 1987 asset	\$18,360	0.0%	\$0
Gunnedah & Curlewis	20091005181822	Watermain		1/07/1972	121.1	150	Exclude	Pre 1987 asset	\$33,337	0.0%	\$0
Gunnedah & Curlewis	20091005181824	Watermain		1/07/1972	157.8	100	Exclude	Pre 1987 asset	\$26,578	0.0%	\$0
Gunnedah & Curlewis	20091005181825	Watermain		1/07/1972	22.4	100	Exclude	Pre 1987 asset	\$3,775	0.0%	\$0
Gunnedah & Curlewis	20091005181847	Watermain		1/07/1972	177.1	100	Exclude	Pre 1987 asset	\$29,845	0.0%	\$0
Gunnedah & Curlewis	20091005181862	Watermain		1/07/1972	5.3	150	Exclude	Pre 1987 asset	\$1,526	0.0%	\$0
Gunnedah & Curlewis	20120815114427	Reservoir (Roof)	CURLRES1 - Roof	1/07/1972			Exclude	Pre 1987 asset	\$10,000	0.0%	\$0
Gunnedah & Curlewis	20120815114523	Reservoir (Membrane Coating)	CURLRES1 - Membrane	1/07/1972			Exclude	Pre 1987 asset	\$20,000	0.0%	\$0
Gunnedah & Curlewis	20120815114627	Reservoir (Mechanical Equipment)	CURLRES1 - Mechanical	1/07/1972			Exclude	Pre 1987 asset	\$4,000	0.0%	\$0
Gunnedah & Curlewis	20120815115120	Reservoir (Roof)	CURLRES2 - Roof	1/07/1972			Exclude	Pre 1987 asset	\$10,000	0.0%	\$0
Gunnedah & Curlewis	20120815115217	Reservoir (Membrane Coating)	CURLRES2 - Membrane	1/07/1972			Exclude	Pre 1987 asset	\$20,000	0.0%	\$0
Gunnedah & Curlewis	20120815115310	Reservoir (Mechanical Equipment)	CURLRES2 - Mechanical	1/07/1972			Exclude	Pre 1987 asset	\$4,000	0.0%	\$0
Gunnedah & Curlewis	20120815115400	Reservoir (Tank)	CURLRES2 - Tank	1/07/1972			Exclude	Pre 1987 asset	\$64,000	0.0%	\$0
Gunnedah & Curlewis	20091005181035	Watermain		1/07/1972	198.9	100	Exclude	Pre 1987 asset	\$33,507	0.0%	\$0
Gunnedah & Curlewis	20091005181168	Watermain		1/07/1972	149.1	100	Exclude	Pre 1987 asset	\$25,121	0.0%	\$0
Gunnedah & Curlewis	20091005181195	Watermain		1/07/1972	95.6	150	Exclude	Pre 1987 asset	\$26,328	0.0%	\$0
Gunnedah & Curlewis	20091005181197	Watermain		1/07/1972	143.1	100	Exclude	Pre 1987 asset	\$24,101	0.0%	\$0
Gunnedah & Curlewis	20091005181201	Watermain		1/07/1972	231.2	100	Exclude	Pre 1987 asset	\$38,959	0.0%	\$0
Gunnedah & Curlewis	20091005181202	Watermain		1/07/1972	231.5	100	Exclude	Pre 1987 asset	\$38,997	0.0%	\$0
Gunnedah & Curlewis	20091005181207	Watermain		1/07/1972	272.3	100	Exclude	Pre 1987 asset	\$45,875	0.0%	\$0
Gunnedah & Curlewis	20091005181385	Watermain		1/07/1972	47.2	150	Exclude	Pre 1987 asset	\$27,355	0.0%	\$0
Gunnedah & Curlewis	20091005181477	Watermain		1/07/1972	239.3	100	Exclude	Pre 1987 asset	\$40,325	0.0%	\$0
Gunnedah & Curlewis	20091005181478	Watermain		1/07/1972	10.1	100	Exclude	Pre 1987 asset	\$1,694	0.0%	\$0
Gunnedah & Curlewis	20091005181554	Watermain		1/07/1972	23.0	100	Exclude	Pre 1987 asset	\$3,875	0.0%	\$0
Gunnedah & Curlewis	20091005181641	Watermain		1/07/1972	11.5	100	Exclude	Pre 1987 asset	\$2,039	0.0%	\$0
Mullaley	20091005181727	Watermain		1/07/1972	85.0	100	Exclude	Pre 1987 asset	\$15,061	0.0%	\$0
Mullaley	20091005181837	Watermain		1/07/1972	108.4	100	Exclude	Pre 1987 asset	\$18,258	0.0%	\$0
Mullaley	20091005181838	Watermain		1/07/1972	135.0	100	Exclude	Pre 1987 asset	\$22,737	0.0%	\$0
Mullaley	20091005181839	Watermain		1/07/1972	94.5	100	Exclude	Pre 1987 asset	\$15,914	0.0%	\$0
Mullaley	20091005181840	Watermain		1/07/1972	53.8	100	Exclude	Pre 1987 asset	\$9,068	0.0%	\$0
Mullaley	20091005181841	Watermain		1/07/1972	225.8	100	Exclude	Pre 1987 asset	\$39,999	0.0%	\$0
Mullaley	20091005181842	Watermain		1/07/1972	135.0	100	Exclude	Pre 1987 asset	\$22,740	0.0%	\$0
Mullaley	20091005181843	Watermain		1/07/1972	102.0	100	Exclude	Pre 1987 asset	\$17,180	0.0%	\$0
Mullaley	20091005181844	Watermain		1/07/1972	119.4	100	Exclude	Pre 1987 asset	\$20,111	0.0%	\$0
Mullaley	20091005181845	Watermain		1/07/1972	48.5	100	Exclude	Pre 1987 asset	\$8,165	0.0%	\$0
Mullaley	20091005181846	Watermain		1/07/1972	180.7	100	Exclude	Pre 1987 asset	\$30,438	0.0%	\$0
Mullaley	20091005181855	Watermain		1/07/1972	88.5	100	Exclude	Pre 1987 asset	\$15,674	0.0%	\$0
Mullaley	20091005181856	Watermain		1/07/1972	21.0	100	Exclude	Pre 1987 asset	\$3,725	0.0%	\$0
Mullaley	20091005181857	Watermain		1/07/1972	214.2	100	Exclude	Pre 1987 asset	\$37,940	0.0%	\$0
Mullaley	20091005181921	Watermain		1/07/1972	38.5	100	Exclude	Pre 1987 asset	\$6,815	0.0%	\$0
Mullaley	20050927103057	Bore (Borehole)	MULL BORE NO 1	1/07/1972			Exclude	Pre 1987 asset	\$31,948	0.0%	\$0
Mullaley	20050927103542	Bore (Building)	MULL BORE NO 1	1/07/1972			Exclude	Pre 1987 asset	\$62,604	0.0%	\$0
Mullaley	20120815140948	Reservoir (Roof)	MULLALEYRES	1/07/1972			Exclude	Pre 1987 asset	\$10,000	0.0%	\$0
Mullaley	20120815141034	Reservoir (Membrane Coating)	MULLALEYRES	1/07/1972			Exclude	Pre 1987 asset	\$20,000	0.0%	\$0
Mullaley	20120815141137	Reservoir (Mechanical Equipment)	MULLALEYRES	1/07/1972			Exclude	Pre 1987 asset	\$4,000	0.0%	\$0

Existing Assets - Water Supply

Asset Service Area(s)	Asset No.	Asset Type	Asset Details	Commissioning Date	Asset Description		Include in DSP?	Justification	MEERA Value	Recoverable Proportion	Recoverable MEERA
					Length (m)	Diameter (mm)					
Mullaley	20120815141232	Reservoir (Tank)	MULLALEYRES	1/07/1972			Exclude	Pre 1987 asset	\$64,000	0.0%	\$0
Mullaley	20120814161109	Bore (Miscellaneous)	MULL BORE NO 1	1/08/1972			Exclude	Pre 1987 asset	\$6,150	0.0%	\$0
Gunnedah & Curlewis	20091005181481	Irrigation Pipe		1/07/1973	136.0	20	Exclude	Pre 1987 asset	\$0	0.0%	\$0
Gunnedah & Curlewis	20091005181485	Irrigation Pipe		1/07/1973	18.7	20	Exclude	Pre 1987 asset	\$0	0.0%	\$0
Gunnedah & Curlewis	20091005181034	Watermain		1/07/1974	324.5	200	Exclude	Pre 1987 asset	\$120,574	0.0%	\$0
Gunnedah & Curlewis	20091005181037	Watermain		1/07/1974	61.5	200	Exclude	Pre 1987 asset	\$22,854	0.0%	\$0
Gunnedah & Curlewis	20091005181054	Watermain		1/07/1974	118.8	100	Exclude	Pre 1987 asset	\$20,020	0.0%	\$0
Gunnedah & Curlewis	20091005181181	Watermain		1/07/1974	238.3	250	Exclude	Pre 1987 asset	\$129,701	0.0%	\$0
Gunnedah & Curlewis	20091005181188	Watermain		1/07/1974	11.2	200	Exclude	Pre 1987 asset	\$4,256	0.0%	\$0
Gunnedah & Curlewis	20091005181270	Watermain		1/07/1974	33.8	100	Exclude	Pre 1987 asset	\$5,693	0.0%	\$0
Gunnedah & Curlewis	20091005181355	Watermain		1/07/1974	275.3	100	Exclude	Pre 1987 asset	\$46,389	0.0%	\$0
Gunnedah & Curlewis	20091005181642	Watermain		1/07/1974	22.0	100	Exclude	Pre 1987 asset	\$3,893	0.0%	\$0
Gunnedah & Curlewis	20091005181910	Watermain		1/07/1974	75.3	100	Exclude	Pre 1987 asset	\$12,689	0.0%	\$0
Gunnedah & Curlewis	20091005181167	Rising Main		1/07/1975	780.5	375	Exclude	Pre 1987 asset	\$371,744	0.0%	\$0
Gunnedah & Curlewis	20091005181212	Watermain		1/07/1975	50.7	150	Exclude	Pre 1987 asset	\$13,972	0.0%	\$0
Gunnedah & Curlewis	20091005181344	Watermain		1/07/1975	141.1	100	Exclude	Pre 1987 asset	\$23,773	0.0%	\$0
Gunnedah & Curlewis	20091005181354	Watermain		1/07/1975	113.4	100	Exclude	Pre 1987 asset	\$19,098	0.0%	\$0
Gunnedah & Curlewis	20091005181356	Watermain		1/07/1975	101.2	100	Exclude	Pre 1987 asset	\$17,056	0.0%	\$0
Gunnedah & Curlewis	20091005181357	Watermain		1/07/1975	278.5	100	Exclude	Pre 1987 asset	\$46,916	0.0%	\$0
Gunnedah & Curlewis	20091005181403	Watermain		1/07/1975	76.9	150	Exclude	Pre 1987 asset	\$21,166	0.0%	\$0
Gunnedah & Curlewis	20091005181105	Watermain		1/07/1976	273.3	100	Exclude	Pre 1987 asset	\$46,040	0.0%	\$0
Gunnedah & Curlewis	20091005181108	Watermain		1/07/1976	267.1	250	Exclude	Pre 1987 asset	\$145,380	0.0%	\$0
Gunnedah & Curlewis	20091005181115	Watermain		1/07/1976	181.4	100	Exclude	Pre 1987 asset	\$30,559	0.0%	\$0
Gunnedah & Curlewis	20091005181122	Watermain		1/07/1976	114.6	100	Exclude	Pre 1987 asset	\$19,307	0.0%	\$0
Gunnedah & Curlewis	20091005181125	Watermain		1/07/1976	460.9	100	Exclude	Pre 1987 asset	\$77,658	0.0%	\$0
Gunnedah & Curlewis	20091005181126	Watermain		1/07/1976	340.4	150	Exclude	Pre 1987 asset	\$93,737	0.0%	\$0
Gunnedah & Curlewis	20091005181343	Watermain		1/07/1976	117.9	100	Exclude	Pre 1987 asset	\$19,856	0.0%	\$0
Gunnedah & Curlewis	20091005181401	Watermain		1/07/1976	173.2	100	Exclude	Pre 1987 asset	\$29,179	0.0%	\$0
Gunnedah & Curlewis	20091005181508	Watermain		1/07/1976	5.1	100	Exclude	Pre 1987 asset	\$867	0.0%	\$0
Gunnedah & Curlewis	20091005181552	Watermain		1/07/1976	67.6	100	Exclude	Pre 1987 asset	\$11,385	0.0%	\$0
Gunnedah & Curlewis	20091005181759	Watermain		1/07/1976	14.9	100	Exclude	Pre 1987 asset	\$2,513	0.0%	\$0
Gunnedah & Curlewis	20091005181868	Watermain		1/07/1976	168.8	100	Exclude	Pre 1987 asset	\$28,438	0.0%	\$0
Gunnedah & Curlewis	20091005181869	Watermain		1/07/1976	124.6	100	Exclude	Pre 1987 asset	\$20,994	0.0%	\$0
Gunnedah & Curlewis	20091005181870	Watermain		1/07/1976	108.1	100	Exclude	Pre 1987 asset	\$18,219	0.0%	\$0
Gunnedah & Curlewis	20091005181871	Watermain		1/07/1976	124.2	100	Exclude	Pre 1987 asset	\$20,919	0.0%	\$0
Gunnedah & Curlewis	20091005181872	Irrigation Pipe		1/07/1976	25.5	80	Exclude	Pre 1987 asset	\$0	0.0%	\$0
Gunnedah & Curlewis	20091005181873	Irrigation Pipe		1/07/1976	161.8	100	Exclude	Pre 1987 asset	\$0	0.0%	\$0
Gunnedah & Curlewis	20091005181874	Watermain		1/07/1976	141.3	100	Exclude	Pre 1987 asset	\$23,806	0.0%	\$0
Gunnedah & Curlewis	20091005181875	Irrigation Pipe		1/07/1976	19.1	80	Exclude	Pre 1987 asset	\$0	0.0%	\$0
Gunnedah & Curlewis	20091005181876	Irrigation Pipe		1/07/1976	7.1	80	Exclude	Pre 1987 asset	\$0	0.0%	\$0
Gunnedah & Curlewis	20091005181877	Irrigation Pipe		1/07/1976	13.5	80	Exclude	Pre 1987 asset	\$0	0.0%	\$0
Gunnedah & Curlewis	20091005181878	Irrigation Pipe		1/07/1976	6.4	80	Exclude	Pre 1987 asset	\$0	0.0%	\$0
Gunnedah & Curlewis	20091005181879	Irrigation Pipe		1/07/1976	0.8	80	Exclude	Pre 1987 asset	\$0	0.0%	\$0
Gunnedah & Curlewis	20091005181880	Irrigation Pipe		1/07/1976	8.7	80	Exclude	Pre 1987 asset	\$0	0.0%	\$0
Gunnedah & Curlewis	20091005181881	Irrigation Pipe		1/07/1976	0.4	80	Exclude	Pre 1987 asset	\$0	0.0%	\$0
Gunnedah & Curlewis	20091005181882	Irrigation Pipe		1/07/1976	7.7	80	Exclude	Pre 1987 asset	\$0	0.0%	\$0
Gunnedah & Curlewis	20091005181082	Watermain		1/07/1977	257.8	200	Exclude	Pre 1987 asset	\$97,738	0.0%	\$0
Gunnedah & Curlewis	20091005181084	Watermain		1/07/1977	15.9	200	Exclude	Pre 1987 asset	\$6,027	0.0%	\$0
Gunnedah & Curlewis	20091005181085	Watermain		1/07/1977	93.5	200	Exclude	Pre 1987 asset	\$35,456	0.0%	\$0
Gunnedah & Curlewis	20091005181086	Watermain		1/07/1977	123.3	200	Exclude	Pre 1987 asset	\$46,737	0.0%	\$0
Gunnedah & Curlewis	20091005181087	Watermain		1/07/1977	106.0	200	Exclude	Pre 1987 asset	\$40,184	0.0%	\$0
Gunnedah & Curlewis	20091005181089	Watermain		1/07/1977	12.7	200	Exclude	Pre 1987 asset	\$4,806	0.0%	\$0
Gunnedah & Curlewis	20091005181095	Watermain		1/07/1977	9.6	200	Exclude	Pre 1987 asset	\$3,629	0.0%	\$0
Gunnedah & Curlewis	20091005181163	Watermain		1/07/1977	46.5	150	Exclude	Pre 1987 asset	\$12,818	0.0%	\$0
Gunnedah & Curlewis	20091005181164	Watermain		1/07/1977	46.5	150	Exclude	Pre 1987 asset	\$12,818	0.0%	\$0

Existing Assets - Water Supply

Asset Service Area(s)	Asset No.	Asset Type	Asset Details	Commissioning Date	Asset Description		Include in DSP?	Justification	MEERA Value	Recoverable Proportion	Recoverable MEERA
					Length (m)	Diameter (mm)					
Gunnedah & Curlewis	20091005181170	Watermain		1/07/1977	199.1	150	Exclude	Pre 1987 asset	\$54,827	0.0%	\$0
Gunnedah & Curlewis	20091005181173	Watermain		1/07/1977	155.3	200	Exclude	Pre 1987 asset	\$58,858	0.0%	\$0
Gunnedah & Curlewis	20091005181174	Watermain		1/07/1977	407.3	250	Exclude	Pre 1987 asset	\$192,655	0.0%	\$0
Gunnedah & Curlewis	20091005181178	Watermain		1/07/1977	11.9	200	Exclude	Pre 1987 asset	\$4,520	0.0%	\$0
Gunnedah & Curlewis	20091005181182	Watermain		1/07/1977	171.0	200	Exclude	Pre 1987 asset	\$64,821	0.0%	\$0
Gunnedah & Curlewis	20091005181196	Watermain		1/07/1977	75.7	100	Exclude	Pre 1987 asset	\$12,750	0.0%	\$0
Gunnedah & Curlewis	20091005181198	Watermain		1/07/1977	107.2	100	Exclude	Pre 1987 asset	\$18,068	0.0%	\$0
Gunnedah & Curlewis	20091005181199	Watermain		1/07/1977	254.3	100	Exclude	Pre 1987 asset	\$42,852	0.0%	\$0
Gunnedah & Curlewis	20091005181200	Watermain		1/07/1977	146.7	100	Exclude	Pre 1987 asset	\$24,715	0.0%	\$0
Gunnedah & Curlewis	20091005181340	Watermain		1/07/1977	101.3	100	Exclude	Pre 1987 asset	\$17,075	0.0%	\$0
Gunnedah & Curlewis	20091005181353	Watermain		1/07/1977	64.4	150	Exclude	Pre 1987 asset	\$17,732	0.0%	\$0
Gunnedah & Curlewis	20091005181360	Watermain		1/07/1977	114.9	200	Exclude	Pre 1987 asset	\$43,571	0.0%	\$0
Gunnedah & Curlewis	20091005181399	Watermain		1/07/1977	35.4	200	Exclude	Pre 1987 asset	\$13,409	0.0%	\$0
Gunnedah & Curlewis	20091005181404	Watermain		1/07/1977	22.1	100	Exclude	Pre 1987 asset	\$3,719	0.0%	\$0
Gunnedah & Curlewis	20091005181419	Watermain		1/07/1977	1457.9	250	Exclude	Pre 1987 asset	\$689,648	0.0%	\$0
Gunnedah & Curlewis	20091005181436	Watermain		1/07/1977	187.6	200	Exclude	Pre 1987 asset	\$71,121	0.0%	\$0
Gunnedah & Curlewis	20091005181437	Watermain		1/07/1977	181.1	200	Exclude	Pre 1987 asset	\$68,636	0.0%	\$0
Gunnedah & Curlewis	20091005181451	Watermain		1/07/1977	390.6	200	Exclude	Pre 1987 asset	\$148,059	0.0%	\$0
Gunnedah & Curlewis	20091005181463	Watermain		1/07/1977	31.1	200	Exclude	Pre 1987 asset	\$11,778	0.0%	\$0
Gunnedah & Curlewis	20091005181023	Watermain		1/07/1978	226.2	100	Exclude	Pre 1987 asset	\$38,118	0.0%	\$0
Gunnedah & Curlewis	20091005181372	Watermain		1/07/1978	335.2	150	Exclude	Pre 1987 asset	\$92,318	0.0%	\$0
Gunnedah & Curlewis	20091005181379	Watermain		1/07/1978	206.3	150	Exclude	Pre 1987 asset	\$56,808	0.0%	\$0
Gunnedah & Curlewis	20091005181415	Watermain		1/07/1978	428.8	100	Exclude	Pre 1987 asset	\$72,240	0.0%	\$0
Gunnedah & Curlewis	20091005181416	Watermain		1/07/1978	375.9	200	Exclude	Pre 1987 asset	\$142,478	0.0%	\$0
Gunnedah & Curlewis	20091005181479	Watermain		1/07/1978	140.8	100	Exclude	Pre 1987 asset	\$23,723	0.0%	\$0
Gunnedah & Curlewis	20091005181566	Watermain		1/07/1978	236.4	100	Exclude	Pre 1987 asset	\$39,832	0.0%	\$0
Gunnedah & Curlewis	20091005181586	Watermain		1/07/1978	43.3	100	Exclude	Pre 1987 asset	\$7,292	0.0%	\$0
Gunnedah & Curlewis	20091005181655	Watermain		1/07/1978	22.0	100	Exclude	Pre 1987 asset	\$3,705	0.0%	\$0
Gunnedah & Curlewis	20091005181750	Watermain		1/07/1978	242.5	100	Exclude	Pre 1987 asset	\$40,857	0.0%	\$0
Gunnedah & Curlewis	20091005181949	Watermain		1/07/1978	33.6	300	Exclude	Pre 1987 asset	\$19,990	0.0%	\$0
Gunnedah & Curlewis	20091005181179	Watermain		1/07/1979	114.5	100	Exclude	Pre 1987 asset	\$20,273	0.0%	\$0
Gunnedah & Curlewis	20091005181242	Watermain		1/07/1979	109.6	100	Exclude	Pre 1987 asset	\$18,458	0.0%	\$0
Gunnedah & Curlewis	20091005181328	Watermain		1/07/1979	123.2	100	Exclude	Pre 1987 asset	\$20,750	0.0%	\$0
Gunnedah & Curlewis	20091005181329	Watermain		1/07/1979	60.8	100	Exclude	Pre 1987 asset	\$10,241	0.0%	\$0
Gunnedah & Curlewis	20091005181424	Watermain		1/07/1979	108.9	100	Exclude	Pre 1987 asset	\$18,354	0.0%	\$0
Gunnedah & Curlewis	20120815140319	Reservoir (Floor)	LINKSRES2	1/07/1979			Exclude	Pre 1987 Asset	\$1,190,000	0.0%	\$0
Gunnedah & Curlewis	20120815140408	Reservoir (Walls)	LINKSRES2	1/07/1979			Exclude	Pre 1987 Asset	\$986,000	0.0%	\$0
Gunnedah & Curlewis	20120815140520	Reservoir (Roof)	LINKSRES2	1/07/1979			Exclude	Pre 1987 Asset	\$0	0.0%	\$0
Gunnedah & Curlewis	20120815140611	Reservoir (Membrane Coating)	LINKSRES2	1/07/1979			Exclude	Pre 1987 Asset	\$680,000	0.0%	\$0
Gunnedah & Curlewis	20120815140752	Reservoir (Mechanical Equipment)	LINKSRES2	1/07/1979			Exclude	Pre 1987 Asset	\$136,000	0.0%	\$0
Gunnedah & Curlewis	20130219152154	Watermain		1/06/1980	6.0	100	Exclude	Pre 1987 asset	\$1,004	0.0%	\$0
Gunnedah & Curlewis	20050926145431	Bore (Borehole)	CURL BORE NO 1 - Borehole	1/07/1980			Exclude	Pre 1987 asset	\$89,483	0.0%	\$0
Gunnedah & Curlewis	20050926151139	Bore (Building)	CURL BORE NO 1 - Building	1/07/1980			Exclude	Pre 1987 asset	\$32,400	0.0%	\$0
Gunnedah & Curlewis	20120814164139	Bore (Miscellaneous)	CURL BORE NO 1 - Misc	1/07/1980			Exclude	Pre 1987 asset	\$6,150	0.0%	\$0
Gunnedah & Curlewis	20091005181140	Watermain		1/07/1980	76.4	200	Exclude	Pre 1987 asset	\$28,947	0.0%	\$0
Gunnedah & Curlewis	20091005181144	Watermain		1/07/1980	16.0	100	Exclude	Pre 1987 asset	\$2,692	0.0%	\$0
Gunnedah & Curlewis	20091005181146	Watermain		1/07/1980	52.5	200	Exclude	Pre 1987 asset	\$19,900	0.0%	\$0
Gunnedah & Curlewis	20091005181770	Watermain		1/07/1980	91.1	100	Exclude	Pre 1987 asset	\$15,351	0.0%	\$0
Gunnedah & Curlewis	20091005181775	Rising Main		1/07/1980	20.9	300	Exclude	Pre 1987 asset	\$12,412	0.0%	\$0
Gunnedah & Curlewis	20091005181303	Watermain		1/07/1980	225.4	150	Exclude	Pre 1987 asset	\$59,394	0.0%	\$0
Gunnedah & Curlewis	20091005181331	Watermain		1/07/1980	21.1	200	Exclude	Pre 1987 asset	\$7,983	0.0%	\$0
Gunnedah & Curlewis	20091005181390	Watermain		1/07/1980	186.4	100	Exclude	Pre 1987 asset	\$31,404	0.0%	\$0
Gunnedah & Curlewis	20091005181392	Watermain		1/07/1980	61.6	100	Exclude	Pre 1987 asset	\$10,383	0.0%	\$0
Gunnedah & Curlewis	20091005181393	Watermain		1/07/1980	127.9	100	Exclude	Pre 1987 asset	\$21,556	0.0%	\$0
Gunnedah & Curlewis	20091005181495	Watermain		1/07/1980	150.8	100	Exclude	Pre 1987 asset	\$25,411	0.0%	\$0

Existing Assets - Water Supply

Asset Service Area(s)	Asset No.	Asset Type	Asset Details	Commissioning Date	Asset Description		Include in DSP?	Justification	MEERA Value	Recoverable Proportion	Recoverable MEERA
					Length (m)	Diameter (mm)					
Gunnedah & Curlewis	20091005181514	Watermain		1/07/1980	28.0	100	Exclude	Pre 1987 asset	\$4,725	0.0%	\$0
Gunnedah & Curlewis	20091005181515	Watermain		1/07/1980	11.8	100	Exclude	Pre 1987 asset	\$1,986	0.0%	\$0
Gunnedah & Curlewis	20091005181516	Watermain		1/07/1980	9.9	100	Exclude	Pre 1987 asset	\$1,664	0.0%	\$0
Gunnedah & Curlewis	20091005181580	Watermain		1/07/1980	16.4	100	Exclude	Pre 1987 asset	\$2,913	0.0%	\$0
Gunnedah & Curlewis	20091005181597	Watermain		1/07/1980	27.1	100	Exclude	Pre 1987 asset	\$4,794	0.0%	\$0
Gunnedah & Curlewis	20091005181604	Watermain		1/07/1980	6.2	200	Exclude	Pre 1987 asset	\$2,363	0.0%	\$0
Gunnedah & Curlewis	20091005181646	Watermain		1/07/1980	20.1	100	Exclude	Pre 1987 asset	\$3,389	0.0%	\$0
Gunnedah & Curlewis	20091005181665	Watermain		1/07/1980	10.5	450	Exclude	Pre 1987 asset	\$6,609	0.0%	\$0
Gunnedah & Curlewis	20091005181666	Watermain		1/07/1980	17.8	200	Exclude	Pre 1987 asset	\$6,765	0.0%	\$0
Gunnedah & Curlewis	20091005181667	Watermain		1/07/1980	25.5	200	Exclude	Pre 1987 asset	\$9,462	0.0%	\$0
Gunnedah & Curlewis	20091005181668	Watermain		1/07/1980	4.0	200	Exclude	Pre 1987 asset	\$1,474	0.0%	\$0
Gunnedah & Curlewis	20091005181162	Watermain		1/07/1981	85.1	100	Exclude	Pre 1987 asset	\$14,333	0.0%	\$0
Gunnedah & Curlewis	20091005181189	Watermain		1/07/1981	82.6	100	Exclude	Pre 1987 asset	\$13,916	0.0%	\$0
Gunnedah & Curlewis	20091005181210	Watermain		1/07/1981	93.6	150	Exclude	Pre 1987 asset	\$25,770	0.0%	\$0
Gunnedah & Curlewis	20091005181337	Watermain		1/07/1981	172.9	100	Exclude	Pre 1987 asset	\$29,130	0.0%	\$0
Gunnedah & Curlewis	20091005181342	Watermain		1/07/1981	333.5	100	Exclude	Pre 1987 asset	\$56,180	0.0%	\$0
Gunnedah & Curlewis	20091005181487	Watermain		1/07/1981	191.8	150	Exclude	Pre 1987 asset	\$52,815	0.0%	\$0
Gunnedah & Curlewis	20091005181569	Watermain		1/07/1981	250.0	80	Exclude	Pre 1987 asset	\$31,053	0.0%	\$0
Gunnedah & Curlewis	20091005181226	Watermain		1/07/1982	34.3	200	Exclude	Pre 1987 asset	\$12,988	0.0%	\$0
Gunnedah & Curlewis	20091005181260	Watermain		1/07/1982	40.3	100	Exclude	Pre 1987 asset	\$6,789	0.0%	\$0
Gunnedah & Curlewis	20091005181266	Watermain		1/07/1982	106.8	100	Exclude	Pre 1987 asset	\$17,998	0.0%	\$0
Gunnedah & Curlewis	20091005181517	Watermain		1/07/1982	29.2	200	Exclude	Pre 1987 asset	\$11,074	0.0%	\$0
Gunnedah & Curlewis	20091005181546	Watermain		1/07/1982	23.5	100	Exclude	Pre 1987 asset	\$3,961	0.0%	\$0
Gunnedah & Curlewis	20091005181754	Watermain		1/07/1982	241.5	100	Exclude	Pre 1987 asset	\$40,689	0.0%	\$0
Gunnedah & Curlewis	20091005181925	Watermain		1/07/1982	179.6	100	Exclude	Pre 1987 asset	\$30,265	0.0%	\$0
Gunnedah & Curlewis	20091005181396	Watermain		1/07/1983	83.0	300	Exclude	Pre 1987 asset	\$33,873	0.0%	\$0
Gunnedah & Curlewis	20091005181627	Watermain		1/07/1983	24.4	300	Exclude	Pre 1987 asset	\$14,535	0.0%	\$0
Gunnedah & Curlewis	20091005181742	Watermain		1/07/1983	112.0	300	Exclude	Pre 1987 asset	\$45,708	0.0%	\$0
Gunnedah & Curlewis	20091005181746	Watermain		1/07/1983	45.2	100	Exclude	Pre 1987 asset	\$6,253	0.0%	\$0
Mullaley	20050927103201	Bore (Pump)	MULL BORE NO 1	1/07/1983			Exclude	Pre 1987 asset	\$3,085	0.0%	\$0
Mullaley	20050927103533	Bore (Switchboard)	MULL BORE NO 1	1/07/1983			Exclude	Pre 1987 asset	\$8,602	0.0%	\$0
Mullaley	20050927111358	Bore (Borehole)	MULL BORE NO 2	1/07/1983			Exclude	Pre 1987 asset	\$32,297	0.0%	\$0
Mullaley	20050927111500	Bore (Pump)	MULL BORE NO 2	1/07/1983			Exclude	Pre 1987 asset	\$3,891	0.0%	\$0
Mullaley	20050927111713	Bore (Motor)	MULL BORE NO 2	1/07/1983			Exclude	Pre 1987 asset	\$2,594	0.0%	\$0
Mullaley	20050927112114	Bore (Switchboard)	MULL BORE NO 2	1/07/1983			Exclude	Pre 1987 asset	\$0	0.0%	\$0
Mullaley	20120814161557	Bore (Miscellaneous)	MULL BORE NO 2	1/07/1983			Exclude	Pre 1987 asset	\$6,150	0.0%	\$0
Gunnedah & Curlewis	20091005181692	Irrigation Pipe		1/07/1984	100.1	20	Exclude	Pre 1987 asset	\$0	0.0%	\$0
Gunnedah & Curlewis	20091005181341	Watermain		1/07/1984	215.7	200	Exclude	Pre 1987 asset	\$81,761	0.0%	\$0
Gunnedah & Curlewis	20091005181380	Watermain		1/07/1984	104.8	150	Exclude	Pre 1987 asset	\$28,853	0.0%	\$0
Gunnedah & Curlewis	20091005181420	Watermain		1/07/1984	212.3	150	Exclude	Pre 1987 asset	\$58,457	0.0%	\$0
Gunnedah & Curlewis	20091005181585	Watermain		1/07/1984	5.0	100	Exclude	Pre 1987 asset	\$886	0.0%	\$0
Gunnedah & Curlewis	20091005181739	Watermain		1/07/1984	442.4	150	Exclude	Pre 1987 asset	\$121,839	0.0%	\$0
Gunnedah & Curlewis	20091005181755	Watermain		1/07/1984	42.6	100	Exclude	Pre 1987 asset	\$7,170	0.0%	\$0
Gunnedah & Curlewis	20091005181756	Watermain		1/07/1984	8.9	100	Exclude	Pre 1987 asset	\$1,580	0.0%	\$0
Gunnedah & Curlewis	20091005181690	Watermain		1/07/1985	41.5	100	Exclude	Pre 1987 asset	\$6,991	0.0%	\$0
Gunnedah & Curlewis	20091005181864	Watermain		1/07/1985	2.6	150	Exclude	Pre 1987 asset	\$747	0.0%	\$0
Gunnedah & Curlewis	20091005181865	Watermain		1/07/1985	1.6	100	Exclude	Pre 1987 asset	\$275	0.0%	\$0
Gunnedah & Curlewis	20091005181866	Watermain		1/07/1985	5.3	100	Exclude	Pre 1987 asset	\$932	0.0%	\$0
Gunnedah & Curlewis	20120815134238	Reservoir (Floor)	CURLRES3 - Floor	1/07/1985			Exclude	Pre 1987 asset	\$262,500	0.0%	\$0
Gunnedah & Curlewis	20120815134331	Reservoir (Walls)	CURLRES3 - Walls	1/07/1985			Exclude	Pre 1987 asset	\$217,500	0.0%	\$0
Gunnedah & Curlewis	20120815134419	Reservoir (Roof)	CURLRES3 - Roof	1/07/1985			Exclude	Pre 1987 asset	\$75,000	0.0%	\$0
Gunnedah & Curlewis	20120815134523	Reservoir (Membrane Coating)	CURLRES3 - Membrane	1/07/1985			Exclude	Pre 1987 asset	\$150,000	0.0%	\$0
Gunnedah & Curlewis	20120815134704	Reservoir (Mechanical Equipment)	CURLRES3 - Mechanical	1/07/1985			Exclude	Pre 1987 asset	\$30,000	0.0%	\$0
Gunnedah & Curlewis	20091005181109	Watermain		1/07/1985	14.5	150	Exclude	Pre 1987 asset	\$3,998	0.0%	\$0
Gunnedah & Curlewis	20091005181172	Watermain		1/07/1985	138.5	100	Exclude	Pre 1987 asset	\$23,342	0.0%	\$0

Existing Assets - Water Supply

Asset Service Area(s)	Asset No.	Asset Type	Asset Details	Commissioning Date	Asset Description		Include in DSP?	Justification	MEERA Value	Recoverable Proportion	Recoverable MEERA
					Length (m)	Diameter (mm)					
Gunnedah & Curlewis	20091005181211	Watermain		1/07/1985	95.9	100	Exclude	Pre 1987 asset	\$16,149	0.0%	\$0
Gunnedah & Curlewis	20091005181351	Watermain		1/07/1985	133.2	100	Exclude	Pre 1987 asset	\$22,450	0.0%	\$0
Gunnedah & Curlewis	20091005181370	Watermain		1/07/1985	115.5	100	Exclude	Pre 1987 asset	\$19,451	0.0%	\$0
Gunnedah & Curlewis	20091005181411	Watermain		1/07/1985	318.6	150	Exclude	Pre 1987 asset	\$87,753	0.0%	\$0
Gunnedah & Curlewis	20091005181431	Watermain		1/07/1985	280.5	100	Exclude	Pre 1987 asset	\$47,266	0.0%	\$0
Gunnedah & Curlewis	20091005181466	Watermain		1/07/1985	16.1	100	Exclude	Pre 1987 asset	\$2,715	0.0%	\$0
Gunnedah & Curlewis	20091005181470	Watermain		1/07/1985	373.2	100	Exclude	Pre 1987 asset	\$62,877	0.0%	\$0
Gunnedah & Curlewis	20091005181529	Watermain		1/07/1985	56.6	100	Exclude	Pre 1987 asset	\$9,544	0.0%	\$0
Gunnedah & Curlewis	20091005181550	Watermain		1/07/1985	15.0	100	Exclude	Pre 1987 asset	\$2,529	0.0%	\$0
Gunnedah & Curlewis	20091005181681	Watermain		1/07/1985	231.0	200	Exclude	Pre 1987 asset	\$87,560	0.0%	\$0
Gunnedah & Curlewis	20120816104943	Pump Station (Motor)	No8LIFT - 1 & 2	1/08/1985			Exclude	Pre 1987 asset	\$48,000	0.0%	\$0
Gunnedah & Curlewis	20091005181689	Watermain		1/07/1986	89.1	100	Exclude	Pre 1987 asset	\$15,015	0.0%	\$0
Gunnedah & Curlewis	20091005181916	Watermain		1/07/1986	76.6	100	Exclude	Pre 1987 asset	\$12,911	0.0%	\$0
Gunnedah & Curlewis	20091005181233	Watermain		1/07/1986	53.7	100	Exclude	Pre 1987 asset	\$9,511	0.0%	\$0
Gunnedah & Curlewis	20091005181238	Watermain		1/07/1986	97.9	100	Exclude	Pre 1987 asset	\$17,333	0.0%	\$0
Gunnedah & Curlewis	20091005181262	Watermain		1/07/1986	212.8	100	Exclude	Pre 1987 asset	\$37,546	0.0%	\$0
Gunnedah & Curlewis	20091005181373	Watermain		1/07/1986	402.5	150	Exclude	Pre 1987 asset	\$110,858	0.0%	\$0
Gunnedah & Curlewis	20091005181376	Watermain		1/07/1986	153.4	150	Exclude	Pre 1987 asset	\$42,255	0.0%	\$0
Gunnedah & Curlewis	20091005181381	Watermain		1/07/1986	524.6	150	Exclude	Pre 1987 asset	\$144,464	0.0%	\$0
Gunnedah & Curlewis	20091005181382	Watermain		1/07/1986	835.5	150	Exclude	Pre 1987 asset	\$230,083	0.0%	\$0
Gunnedah & Curlewis	20091005181486	Watermain		1/07/1986	435.2	250	Exclude	Pre 1987 asset	\$205,848	0.0%	\$0
Gunnedah & Curlewis	20091005181577	Watermain		1/07/1986	42.4	100	Exclude	Pre 1987 asset	\$7,518	0.0%	\$0
Gunnedah & Curlewis	20091005181684	Watermain		1/07/1986	32.9	100	Exclude	Pre 1987 asset	\$5,547	0.0%	\$0
Gunnedah & Curlewis	20091005181027	Watermain		1/07/1987	95.1	100	Exclude	Reticulation Asset	\$16,016	0.0%	\$0
Gunnedah & Curlewis	20091005181044	Watermain		1/07/1987	85.3	100	Exclude	Reticulation Asset	\$14,368	0.0%	\$0
Gunnedah & Curlewis	20091005181096	Rising Main		1/07/1987	122.1	300	Include	Trunk Watermain, Post 1987 asset	\$72,632	30.4%	\$22,071
Gunnedah & Curlewis	20091005181118	Rising Main		1/07/1987	102.4	300	Include	Trunk Watermain, Post 1987 asset	\$60,950	30.4%	\$18,521
Gunnedah & Curlewis	20091005181119	Rising Main		1/07/1987	25.7	300	Include	Trunk Watermain, Post 1987 asset	\$15,276	30.4%	\$4,642
Gunnedah & Curlewis	20091005181787	Rising Main		1/07/1987	4976.0	500	Include	Trunk Watermain, Post 1987 asset	\$4,922,687	30.4%	\$1,495,858
Gunnedah & Curlewis	20050926152928	Bore (Borehole)	CAR BORE NO 1	1/07/1987			Include	Trunk Asset, post 1987	\$28,839	30.4%	\$8,763
Gunnedah & Curlewis	20050927113142	Bore (Borehole)	GDH BORE NO 1	1/07/1987			Include	Trunk Asset, post 1987	\$44,526	30.4%	\$13,530
Gunnedah & Curlewis	20050927114303	Bore (Switchboard)	GDH BORE NO 1	1/07/1987			Include	Trunk Asset, post 1987	\$10,753	30.4%	\$3,267
Gunnedah & Curlewis	20050927143104	Bore (Borehole)	GDH BORE NO 4	1/07/1987			Include	Trunk Asset, post 1987	\$55,839	30.4%	\$16,968
Gunnedah & Curlewis	20110627112827	Bore (Building)	GDH BORE NO 4	1/07/1987			Include	Trunk Asset, post 1987	\$24,840	30.4%	\$7,548
Gunnedah & Curlewis	20110627113424	Bore (Building)	GDH BORE NO 3	1/07/1987			Include	Trunk Asset, post 1987	\$31,320	30.4%	\$9,517
Gunnedah & Curlewis	20120814134529	Bore (Miscellaneous)	GDH BORE NO 1	1/07/1987			Include	Trunk Asset, post 1987	\$6,150	30.4%	\$1,869
Gunnedah & Curlewis	20120814163428	Bore (Miscellaneous)	CAR BORE NO 1	1/07/1987			Include	Trunk Asset, post 1987	\$6,150	30.4%	\$1,869
Gunnedah & Curlewis	20120816104747	Pump Station (Pump)	No8LIFT - 1 & 2	1/08/1987			Include	Trunk Asset, post 1987	\$108,000	30.4%	\$32,818
Gunnedah & Curlewis	20120816105022	Pump Station (Flow meter)	No8LIFT - 1 & 2	1/08/1987			Include	Trunk Asset, post 1987	\$12,000	30.4%	\$3,646
Gunnedah & Curlewis	20120816105056	Pump Station (Switchboard)	No8LIFT - 1 & 2	1/08/1987			Include	Trunk Asset, post 1987	\$102,000	30.4%	\$30,995
Gunnedah & Curlewis	20120816105148	Pump Station (Pipe work & valves)	No8LIFT - 1 & 2	1/08/1987			Include	Trunk Asset, post 1987	\$24,000	30.4%	\$7,293
Gunnedah & Curlewis	20120816105243	Pump Station (Building)	No8LIFT - 1 & 2	1/08/1987			Include	Trunk Asset, post 1987	\$150,000	30.4%	\$45,581
Gunnedah & Curlewis	20120816105343	Pump Station (Pump)	No8LIFT - 1 & 2	1/08/1987			Include	Trunk Asset, post 1987	\$108,000	30.4%	\$32,818
Gunnedah & Curlewis	20120814145504	Bore (Miscellaneous)	GDH BORE NO 4	1/08/1987			Include	Trunk Asset, post 1987	\$6,150	30.4%	\$1,869
Gunnedah & Curlewis	20091005181806	Watermain		1/07/1988	169.3	100	Exclude	Reticulation asset	\$28,531	0.0%	\$0
Gunnedah & Curlewis	20091005181808	Watermain		1/07/1988	91.7	100	Exclude	Reticulation asset	\$15,442	0.0%	\$0
Gunnedah & Curlewis	20091005181088	Watermain		1/07/1988	114.2	100	Exclude	Reticulation Asset	\$19,238	0.0%	\$0
Gunnedah & Curlewis	20091005181092	Watermain		1/07/1988	102.3	200	Include	Trunk Watermain, Post 1987 asset	\$38,020	30.4%	\$11,553
Gunnedah & Curlewis	20091005181094	Watermain		1/07/1988	3.3	100	Exclude	Reticulation Asset	\$54	0.0%	\$0
Gunnedah & Curlewis	20091005181100	Watermain		1/07/1988	338.9	100	Exclude	Reticulation Asset	\$57,099	0.0%	\$0
Gunnedah & Curlewis	20091005181102	Watermain		1/07/1988	241.8	100	Exclude	Reticulation Asset	\$40,731	0.0%	\$0
Gunnedah & Curlewis	20091005181103	Watermain		1/07/1988	106.1	100	Exclude	Reticulation Asset	\$17,881	0.0%	\$0
Gunnedah & Curlewis	20091005181104	Watermain		1/07/1988	106.2	200	Include	Trunk Watermain, Post 1987 asset	\$39,472	30.4%	\$11,994
Gunnedah & Curlewis	20091005181133	Watermain		1/07/1988	55.1	200	Include	Trunk Watermain, Post 1987 asset	\$20,469	30.4%	\$6,220
Gunnedah & Curlewis	20091005181779	Watermain		1/07/1988	5.0	100	Exclude	Reticulation Asset	\$841	0.0%	\$0

Existing Assets - Water Supply

Asset Service Area(s)	Asset No.	Asset Type	Asset Details	Commissioning Date	Asset Description		Include in DSP?	Justification	MEERA Value	Recoverable Proportion	Recoverable MEERA
					Length (m)	Diameter (mm)					
Gunnedah & Curlewis	20091005181400	Watermain		1/07/1988	8.5	100	Exclude	Reticulation Asset	\$1,436	0.0%	\$0
Gunnedah & Curlewis	20091005181533	Watermain		1/07/1988	213.8	100	Exclude	Reticulation Asset	\$37,747	0.0%	\$0
Gunnedah & Curlewis	20091005181538	Watermain		1/07/1988	236.8	100	Exclude	Reticulation Asset	\$39,168	0.0%	\$0
Gunnedah & Curlewis	20091005181599	Watermain		1/07/1988	24.0	100	Exclude	Reticulation Asset	\$4,046	0.0%	\$0
Gunnedah & Curlewis	20091005181636	Watermain		1/07/1988	44.5	100	Exclude	Reticulation Asset	\$7,504	0.0%	\$0
Gunnedah & Curlewis	20091005181637	Watermain		1/07/1988	179.7	100	Exclude	Reticulation Asset	\$30,283	0.0%	\$0
Gunnedah & Curlewis	20091005181774	Watermain		1/07/1989	9.5	100	Exclude	Reticulation Asset	\$1,686	0.0%	\$0
Gunnedah & Curlewis	20091005181378	Watermain		1/07/1989	61.8	100	Exclude	Reticulation Asset	\$10,412	0.0%	\$0
Gunnedah & Curlewis	20091005181410	Watermain		1/07/1989	223.4	100	Exclude	Reticulation Asset	\$37,632	0.0%	\$0
Gunnedah & Curlewis	20091005181510	Watermain		1/07/1989	84.3	100	Exclude	Reticulation Asset	\$14,932	0.0%	\$0
Gunnedah & Curlewis	20091005181539	Watermain		1/07/1989	220.7	100	Exclude	Reticulation Asset	\$37,184	0.0%	\$0
Gunnedah & Curlewis	20091005181603	Watermain		1/07/1989	47.9	100	Exclude	Reticulation Asset	\$8,063	0.0%	\$0
Gunnedah & Curlewis	20091005181606	Watermain		1/07/1989	26.9	100	Exclude	Reticulation Asset	\$4,759	0.0%	\$0
Gunnedah & Curlewis	20091005181658	Watermain		1/07/1989	62.2	100	Exclude	Reticulation Asset	\$10,472	0.0%	\$0
Gunnedah & Curlewis	20091005181659	Watermain		1/07/1989	26.6	100	Exclude	Reticulation Asset	\$4,485	0.0%	\$0
Gunnedah & Curlewis	20091005181672	Watermain		1/07/1989	48.1	200	Include	Trunk Watermain, Post 1987 asset	\$18,239	30.4%	\$5,542
Gunnedah & Curlewis	20091005181673	Watermain		1/07/1989	55.5	200	Include	Trunk Watermain, Post 1987 asset	\$26,229	30.4%	\$7,970
Gunnedah & Curlewis	20091005181736	Watermain		1/07/1989	341.2	200	Include	Trunk Watermain, Post 1987 asset	\$126,774	30.4%	\$38,523
Gunnedah & Curlewis	20091005181886	Watermain		1/07/1989	30.9	100	Exclude	Reticulation Asset	\$5,202	0.0%	\$0
Gunnedah & Curlewis	20091005181887	Watermain		1/07/1989	15.2	100	Exclude	Reticulation Asset	\$2,564	0.0%	\$0
Mullaley	20091005181858	Rising Main		1/07/1989	1568.4	100	Exclude	Reticulation Asset	\$277,790	0.0%	\$0
Gunnedah & Curlewis	20091005181688	Watermain		1/07/1990	26.7	100	Exclude	Reticulation asset	\$4,495	0.0%	\$0
Gunnedah & Curlewis	20091005181768	Watermain		1/07/1990	241.0	200	Include	Trunk Watermain, Post 1987 asset	\$89,520	30.4%	\$27,202
Gunnedah & Curlewis	20091005181264	Watermain		1/07/1990	119.6	250	Include	Trunk Watermain, Post 1987 asset	\$56,590	30.4%	\$17,196
Gunnedah & Curlewis	20091005181284	Watermain		1/07/1990	106.9	200	Include	Trunk Watermain, Post 1987 asset	\$39,711	30.4%	\$12,067
Gunnedah & Curlewis	20091005181304	Watermain		1/07/1990	124.5	200	Include	Trunk Watermain, Post 1987 asset	\$46,247	30.4%	\$14,053
Gunnedah & Curlewis	20091005181460	Watermain		1/07/1990	17.5	250	Include	Trunk Watermain, Post 1987 asset	\$8,272	30.4%	\$2,514
Gunnedah & Curlewis	20091005181532	Watermain		1/07/1990	101.6	250	Include	Trunk Watermain, Post 1987 asset	\$48,060	30.4%	\$14,604
Gunnedah & Curlewis	20091005181541	Watermain		1/07/1990	230.7	200	Include	Trunk Watermain, Post 1987 asset	\$85,700	30.4%	\$26,042
Gunnedah & Curlewis	20091005181542	Watermain		1/07/1990	85.2	200	Include	Trunk Watermain, Post 1987 asset	\$31,667	30.4%	\$9,623
Gunnedah & Curlewis	20091005181601	Watermain		1/07/1990	5.1	100	Exclude	Reticulation Asset	\$897	0.0%	\$0
Gunnedah & Curlewis	20091005181607	Watermain		1/07/1990	17.0	150	Exclude	Reticulation Asset	\$7,325	0.0%	\$0
Gunnedah & Curlewis	20091005181608	Watermain		1/07/1990	7.0	200	Include	Trunk Watermain, Post 1987 asset	\$3,636	30.4%	\$1,105
Gunnedah & Curlewis	20091005181619	Watermain		1/07/1990	31.1	200	Include	Trunk Watermain, Post 1987 asset	\$11,553	30.4%	\$3,511
Gunnedah & Curlewis	20091005181735	Watermain		1/07/1990	430.9	150	Exclude	Reticulation Asset	\$118,665	0.0%	\$0
Gunnedah & Curlewis	20091005181911	Watermain		1/07/1990	39.0	150	Exclude	Reticulation Asset	\$11,791	0.0%	\$0
Gunnedah & Curlewis	20050927130555	Bore (Meter)	GDH BORE NO 10	1/07/1990			Include	Trunk Asset, post 1987	\$1,825	30.4%	\$555
Gunnedah & Curlewis	20050927130644	Bore (Switchboard)	GDH BORE NO 10	1/07/1990			Include	Trunk Asset, post 1987	\$8,602	30.4%	\$2,614
Gunnedah & Curlewis	20050927153426	Bore (Switchboard)	GDH BORE NO 8	1/07/1990			Include	Trunk Asset, post 1987	\$23,656	30.4%	\$7,188
Gunnedah & Curlewis	20091005181823	Watermain		1/07/1991	14.2	100	Exclude	Reticulation asset	\$2,388	0.0%	\$0
Gunnedah & Curlewis	20091005181183	Watermain		1/07/1991	110.9	200	Include	Trunk Watermain, Post 1987 asset	\$42,034	30.4%	\$12,773
Gunnedah & Curlewis	20091005181186	Watermain		1/07/1991	94.1	200	Include	Trunk Watermain, Post 1987 asset	\$35,661	30.4%	\$10,836
Gunnedah & Curlewis	20091005181187	Watermain		1/07/1991	661.0	200	Include	Trunk Watermain, Post 1987 asset	\$250,587	30.4%	\$76,146
Gunnedah & Curlewis	20091005181194	Watermain		1/07/1991	25.1	200	Include	Trunk Watermain, Post 1987 asset	\$9,531	30.4%	\$2,896
Gunnedah & Curlewis	20091005181338	Watermain		1/07/1991	182.6	100	Exclude	Reticulation Asset	\$30,766	0.0%	\$0
Gunnedah & Curlewis	20091005181339	Watermain		1/07/1991	255.5	150	Exclude	Reticulation Asset	\$70,370	0.0%	\$0
Gunnedah & Curlewis	20091005181371	Watermain		1/07/1991	799.2	250	Include	Trunk Watermain, Post 1987 asset	\$378,035	30.4%	\$114,874
Gunnedah & Curlewis	20091005181377	Watermain		1/07/1991	30.3	150	Exclude	Reticulation Asset	\$8,341	0.0%	\$0
Gunnedah & Curlewis	20091005181446	Watermain		1/07/1991	183.4	150	Exclude	Reticulation Asset	\$50,498	0.0%	\$0
Gunnedah & Curlewis	20091005181453	Watermain		1/07/1991	212.4	100	Exclude	Reticulation Asset	\$35,787	0.0%	\$0
Gunnedah & Curlewis	20091005181465	Watermain		1/07/1991	3.6	200	Include	Trunk Watermain, Post 1987 asset	\$1,361	30.4%	\$414
Gunnedah & Curlewis	20091005181647	Watermain		1/07/1991	51.6	100	Exclude	Reticulation Asset	\$8,701	0.0%	\$0
Gunnedah & Curlewis	20091005181648	Watermain		1/07/1991	17.5	150	Exclude	Reticulation Asset	\$4,810	0.0%	\$0
Tambar Springs	20091005181697	Watermain		1/07/1991	81.4	40	Exclude	Reticulation Asset	\$6,154	0.0%	\$0
Tambar Springs	20091005181698	Watermain		1/07/1991	24.6	40	Exclude	Reticulation Asset	\$1,858	0.0%	\$0

Existing Assets - Water Supply

Asset Service Area(s)	Asset No.	Asset Type	Asset Details	Commissioning Date	Asset Description		Include in DSP?	Justification	MEERA Value	Recoverable Proportion	Recoverable MEERA
					Length (m)	Diameter (mm)					
Tambar Springs	20091005181699	Watermain		1/07/1991	5.1	40	Exclude	Reticulation Asset	\$384	0.0%	\$0
Tambar Springs	20091005181705	Watermain		1/07/1991	81.2	40	Exclude	Reticulation Asset	\$6,141	0.0%	\$0
Tambar Springs	20091005181706	Watermain		1/07/1991	0.9	20	Exclude	Reticulation Asset	\$60	0.0%	\$0
Tambar Springs	20091005181707	Watermain		1/07/1991	1.4	20	Exclude	Reticulation Asset	\$95	0.0%	\$0
Tambar Springs	20091005181708	Watermain		1/07/1991	164.2	50	Exclude	Reticulation Asset	\$14,715	0.0%	\$0
Tambar Springs	20091005181709	Watermain		1/07/1991	87.9	40	Exclude	Reticulation Asset	\$6,643	0.0%	\$0
Tambar Springs	20091005181710	Watermain		1/07/1991	24.2	100	Exclude	Reticulation Asset	\$4,073	0.0%	\$0
Tambar Springs	20091005181711	Watermain		1/07/1991	1.6	100	Exclude	Reticulation Asset	\$262	0.0%	\$0
Tambar Springs	20091005181712	Watermain		1/07/1991	1.3	100	Exclude	Reticulation Asset	\$217	0.0%	\$0
Tambar Springs	20091005181713	Watermain		1/07/1991	1.6	100	Exclude	Reticulation Asset	\$262	0.0%	\$0
Tambar Springs	20091005181714	Watermain		1/07/1991	1.2	100	Exclude	Reticulation Asset	\$206	0.0%	\$0
Tambar Springs	20091005181715	Watermain		1/07/1991	1.6	100	Exclude	Reticulation Asset	\$275	0.0%	\$0
Tambar Springs	20091005181716	Watermain		1/07/1991	1.1	100	Exclude	Reticulation Asset	\$191	0.0%	\$0
Tambar Springs	20091005181717	Watermain		1/07/1991	2.6	100	Exclude	Reticulation Asset	\$445	0.0%	\$0
Tambar Springs	20091005181718	Watermain		1/07/1991	2.7	100	Exclude	Reticulation Asset	\$451	0.0%	\$0
Tambar Springs	20091005181720	Rising Main		1/07/1991	28.8	100	Exclude	Reticulation Asset	\$4,853	0.0%	\$0
Tambar Springs	20091005181721	Rising Main		1/07/1991	2034.2	100	Exclude	Reticulation Asset	\$342,716	0.0%	\$0
Tambar Springs	20091005181728	Watermain		1/07/1991	253.4	150	Include	Trunk Watermain, Post 1987 asset	\$69,797	12.6%	\$8,793
Tambar Springs	20091005181729	Watermain		1/07/1991	56.0	150	Include	Trunk Watermain, Post 1987 asset	\$15,419	12.6%	\$1,942
Tambar Springs	20091005181730	Watermain		1/07/1991	12.8	50	Exclude	Reticulation Asset	\$1,148	0.0%	\$0
Tambar Springs	20091005181827	Watermain		1/07/1991	118.4	50	Exclude	Reticulation Asset	\$10,615	0.0%	\$0
Tambar Springs	20091005181828	Watermain		1/07/1991	272.7	50	Exclude	Reticulation Asset	\$24,445	0.0%	\$0
Tambar Springs	20091005181829	Watermain		1/07/1991	137.1	50	Exclude	Reticulation Asset	\$12,285	0.0%	\$0
Tambar Springs	20091005181830	Watermain		1/07/1991	87.0	40	Exclude	Reticulation Asset	\$6,580	0.0%	\$0
Tambar Springs	20091005181831	Watermain		1/07/1991	75.4	50	Exclude	Reticulation Asset	\$6,756	0.0%	\$0
Tambar Springs	20091005181832	Watermain		1/07/1991	391.0	65	Exclude	Reticulation Asset	\$43,914	0.0%	\$0
Tambar Springs	20091005181833	Watermain		1/07/1991	224.0	40	Exclude	Reticulation Asset	\$16,935	0.0%	\$0
Tambar Springs	20091005181834	Watermain		1/07/1991	167.3	50	Exclude	Reticulation Asset	\$14,997	0.0%	\$0
Tambar Springs	20091005181835	Watermain		1/07/1991	165.7	65	Exclude	Reticulation Asset	\$18,610	0.0%	\$0
Tambar Springs	20091005181848	Watermain		1/07/1991	299.4	65	Exclude	Reticulation Asset	\$33,632	0.0%	\$0
Tambar Springs	20091005181849	Rising Main		1/07/1991	3553.2	100	Exclude	Reticulation Asset	\$598,651	0.0%	\$0
Tambar Springs	20091005181850	Watermain		1/07/1991	223.6	40	Exclude	Reticulation Asset	\$16,904	0.0%	\$0
Tambar Springs	20091005181851	Watermain		1/07/1991	480.0	80	Exclude	Reticulation Asset	\$59,616	0.0%	\$0
Tambar Springs	20091005181852	Watermain		1/07/1991	189.8	80	Exclude	Reticulation Asset	\$23,574	0.0%	\$0
Tambar Springs	20091005181853	Watermain		1/07/1991	315.1	50	Exclude	Reticulation Asset	\$28,246	0.0%	\$0
Tambar Springs	20091005181854	Watermain		1/07/1991	614.4	50	Exclude	Reticulation Asset	\$55,076	0.0%	\$0
Tambar Springs	19820520182068	Pump Station (Flow meter)	TAMBARLIFT1+2	1/08/1991			Include	Trunk asset, post 1987	\$400	12.6%	\$50
Tambar Springs	19820520182068	Pump Station (Switchboard)	TAMBARLIFT1+2	1/08/1991			Include	Trunk asset, post 1987	\$3,400	12.6%	\$428
Tambar Springs	19820520182068	Pump Station (Pipe work & valves)	TAMBARLIFT1+2	1/08/1991			Include	Trunk asset, post 1987	\$800	12.6%	\$101
Tambar Springs	19820520182068	Pump Station (Building)	TAMBARLIFT1+2	1/08/1991			Include	Trunk asset, post 1987	\$5,000	12.6%	\$630
Tambar Springs	19820520182068	Pump Station (Pump)	TAMBARLIFT1+2	1/08/1991			Include	Trunk asset, post 1987	\$5,200	12.6%	\$655
Tambar Springs	19820520182068	Pump Station (Pump)	TAMBARLIFT1+2	1/08/1991			Include	Trunk asset, post 1987	\$5,200	12.6%	\$655
Tambar Springs	20050927133023	Bore (Borehole)	TS BORE NO 1	1/08/1991			Include	Trunk asset, post 1987	\$50,936	12.6%	\$6,417
Tambar Springs	20050927133241	Bore (Pump)	TS BORE NO 1	1/08/1991			Include	Trunk asset, post 1987	\$13,083	12.6%	\$1,648
Tambar Springs	20050927133342	Bore (Motor)	TS BORE NO 1	1/08/1991			Include	Trunk asset, post 1987	\$8,722	12.6%	\$1,099
Tambar Springs	20050927133431	Bore (Meter)	TS BORE NO 1	1/08/1991			Include	Trunk asset, post 1987	\$2,237	12.6%	\$282
Tambar Springs	20050927133509	Bore (Switchboard)	TS BORE NO 1	1/08/1991			Include	Trunk asset, post 1987	\$10,753	12.6%	\$1,355
Tambar Springs	20050927133602	Bore (Building)	TS BORE NO 1	1/08/1991			Include	Trunk asset, post 1987	\$14,130	12.6%	\$1,780
Tambar Springs	20050927133752	Bore (Borehole)	TS BORE NO 2	1/08/1991			Include	Trunk asset, post 1987	\$50,321	12.6%	\$6,339
Tambar Springs	20050927133851	Bore (Pump)	TS BORE NO 2	1/08/1991			Include	Trunk asset, post 1987	\$8,669	12.6%	\$1,092
Tambar Springs	20050927133956	Bore (Motor)	TS BORE NO 2	1/08/1991			Include	Trunk asset, post 1987	\$5,780	12.6%	\$728
Tambar Springs	20050927134232	Bore (Meter)	TS BORE NO 2	1/08/1991			Include	Trunk asset, post 1987	\$1,825	12.6%	\$230
Tambar Springs	20050927134323	Bore (Switchboard)	TS BORE NO 2	1/08/1991			Include	Trunk asset, post 1987	\$0	12.6%	\$0
Tambar Springs	20050927134348	Bore (Building)	TS BORE NO 2	1/08/1991			Include	Trunk asset, post 1987	\$0	12.6%	\$0
Tambar Springs	20120814162343	Bore (Miscellaneous)	TS BORE NO 2	1/08/1991			Include	Trunk asset, post 1987	\$6,150	12.6%	\$775

Existing Assets - Water Supply

Asset Service Area(s)	Asset No.	Asset Type	Asset Details	Commissioning Date	Asset Description		Include in DSP?	Justification	MEERA Value	Recoverable Proportion	Recoverable MEERA
					Length (m)	Diameter (mm)					
Tambar Springs	20120814162525	Bore (Telemetry)	TS BORE NO 2	1/08/1991			Include	Trunk asset, post 1987	\$0	12.6%	\$0
Tambar Springs	20120814162920	Bore (Telemetry)	TS BORE NO 1	1/08/1991			Include	Trunk asset, post 1987	\$7,590	12.6%	\$956
Tambar Springs	20120815142603	Reservoir (Tank)	TAMBARRES1	1/08/1991			Include	Trunk asset, post 1987	\$22,200	12.6%	\$2,797
Tambar Springs	20120815142712	Reservoir (Membrane Coating)	TAMBARRES1	1/08/1991			Include	Trunk asset, post 1987	\$6,000	12.6%	\$756
Tambar Springs	20120815142756	Reservoir (Electrical Equipment)	TAMBARRES1	1/08/1991			Include	Trunk asset, post 1987	\$600	12.6%	\$76
Tambar Springs	20120815142856	Reservoir (Mechanical Equipment)	TAMBARRES1	1/08/1991			Include	Trunk asset, post 1987	\$1,200	12.6%	\$151
Tambar Springs	20120815143146	Reservoir (Tank)	TAMBARRES2	1/08/1991			Include	Trunk asset, post 1987	\$22,200	12.6%	\$2,797
Tambar Springs	20120815143231	Reservoir (Membrane Coating)	TAMBARRES2	1/08/1991			Include	Trunk asset, post 1987	\$6,000	12.6%	\$756
Tambar Springs	20120815143320	Reservoir (Electrical Equipment)	TAMBARRES2	1/08/1991			Include	Trunk asset, post 1987	\$600	12.6%	\$76
Tambar Springs	20120815143417	Reservoir (Mechanical Equipment)	TAMBARRES2	1/08/1991			Include	Trunk asset, post 1987	\$1,200	12.6%	\$151
Tambar Springs	20120815143546	Reservoir (Membrane Coating)	TAMBARRES3	1/08/1991			Include	Trunk asset, post 1987	\$6,000	12.6%	\$756
Tambar Springs	20120815143637	Reservoir (Electrical Equipment)	TAMBARRES3	1/08/1991			Include	Trunk asset, post 1987	\$600	12.6%	\$76
Tambar Springs	20120815143725	Reservoir (Mechanical Equipment)	TAMBARRES3	1/08/1991			Include	Trunk asset, post 1987	\$1,200	12.6%	\$151
Tambar Springs	20120815144011	Reservoir (Electrical Equipment)	TAMBARRES3	1/08/1991			Include	Trunk asset, post 1987	\$600	12.6%	\$76
Tambar Springs	20120815144158	Reservoir (Tank)	TAMBARRES4	1/08/1991			Include	Trunk asset, post 1987	\$14,100	12.6%	\$1,776
Tambar Springs	20120815144253	Reservoir (Electrical Equipment)	TAMBARRES4	1/08/1991			Include	Trunk asset, post 1987	\$300	12.6%	\$38
Tambar Springs	20120815144337	Reservoir (Mechanical Equipment)	TAMBARRES4	1/08/1991			Include	Trunk asset, post 1987	\$600	12.6%	\$76
Tambar Springs	20120815161903	Bore (Miscellaneous)	TS BORE NO 1	1/08/1991			Include	Trunk asset, post 1987	\$0	12.6%	\$0
Tambar Springs	19820520182072	Reservoir (Tank)	TAMBARRES3	1/08/1991			Include	Trunk asset, post 1987	\$21,600	12.6%	\$2,721
Gunnedah & Curlewis	20091005181018	Watermain		1/07/1992	107.5	100	Exclude	Reticulation Asset	\$19,032	0.0%	\$0
Gunnedah & Curlewis	20091005181785	Watermain		1/07/1992	6.4	200	Include	Trunk Watermain, Post 1987 asset	\$2,371	30.4%	\$721
Gunnedah & Curlewis	20091005181786	Watermain		1/07/1992	1266.5	200	Include	Trunk Watermain, Post 1987 asset	\$470,548	30.4%	\$142,986
Gunnedah & Curlewis	20091005181386	Watermain		1/07/1992	562.8	200	Include	Trunk Watermain, Post 1987 asset	\$237,423	30.4%	\$72,146
Gunnedah & Curlewis	20091005181469	Watermain		1/07/1992	154.3	200	Include	Trunk Watermain, Post 1987 asset	\$57,307	30.4%	\$17,414
Gunnedah & Curlewis	20091005181568	Watermain		1/07/1992	25.4	250	Include	Trunk Watermain, Post 1987 asset	\$12,028	30.4%	\$3,655
Gunnedah & Curlewis	20091005181660	Watermain		1/07/1992	4.0	200	Include	Trunk Watermain, Post 1987 asset	\$1,535	30.4%	\$466
Gunnedah & Curlewis	20050926153421	Bore (Switchboard)	CAR BORE NO 1	1/07/1992			Include	Trunk Asset, post 1987	\$4,301	30.4%	\$1,307
Gunnedah & Curlewis	20050926153704	Bore (Building)	CAR BORE NO 1	1/07/1992			Include	Trunk Asset, post 1987	\$0	30.4%	\$0
Gunnedah & Curlewis	20050927150926	Bore (Borehole)	GDH BORE NO 7	1/07/1992			Include	Trunk Asset, post 1987	\$100,244	30.4%	\$30,461
Gunnedah & Curlewis	20050927151109	Bore (Pump)	GDH BORE NO 7	1/07/1992			Include	Trunk Asset, post 1987	\$26,284	30.4%	\$7,987
Gunnedah & Curlewis	20050927151200	Bore (Motor)	GDH BORE NO 7	1/07/1992			Include	Trunk Asset, post 1987	\$17,523	30.4%	\$5,325
Gunnedah & Curlewis	20050927151648	Bore (Building)	GDH BORE NO 7	1/07/1992			Include	Trunk Asset, post 1987	\$13,140	30.4%	\$3,993
Gunnedah & Curlewis	20120815153328	Bore (Miscellaneous)	GDH BORE NO 7	1/07/1992			Include	Trunk Asset, post 1987	\$6,150	30.4%	\$1,869
Gunnedah & Curlewis	20120814163510	Bore (Telemetry)	CAR BORE NO 1	1/08/1992			Include	Trunk Asset, post 1987	\$7,590	30.4%	\$2,306
Gunnedah & Curlewis	20091005181193	Watermain		1/07/1993	152.1	200	Include	Trunk Watermain, Post 1987 asset	\$56,508	30.4%	\$17,171
Gunnedah & Curlewis	20091005181229	Watermain		1/07/1993	186.2	200	Include	Trunk Watermain, Post 1987 asset	\$70,567	30.4%	\$21,443
Gunnedah & Curlewis	20091005181230	Watermain		1/07/1993	245.0	200	Include	Trunk Watermain, Post 1987 asset	\$91,031	30.4%	\$27,661
Gunnedah & Curlewis	20091005181231	Watermain		1/07/1993	53.7	100	Exclude	Reticulation Asset	\$9,511	0.0%	\$0
Gunnedah & Curlewis	20091005181232	Watermain		1/07/1993	53.7	100	Exclude	Reticulation Asset	\$9,511	0.0%	\$0
Gunnedah & Curlewis	20091005181234	Watermain		1/07/1993	91.1	200	Include	Trunk Watermain, Post 1987 asset	\$33,860	30.4%	\$10,289
Gunnedah & Curlewis	20091005181236	Watermain		1/07/1993	97.9	100	Exclude	Reticulation Asset	\$17,333	0.0%	\$0
Gunnedah & Curlewis	20091005181237	Watermain		1/07/1993	97.9	100	Exclude	Reticulation Asset	\$17,333	0.0%	\$0
Gunnedah & Curlewis	20091005181374	Watermain		1/07/1993	153.4	150	Exclude	Reticulation Asset	\$42,255	0.0%	\$0
Gunnedah & Curlewis	20091005181375	Watermain		1/07/1993	153.4	150	Exclude	Reticulation Asset	\$42,255	0.0%	\$0
Gunnedah & Curlewis	20091005181387	Watermain		1/07/1993	762.3	150	Exclude	Reticulation Asset	\$219,828	0.0%	\$0
Gunnedah & Curlewis	20091005181475	Watermain		1/07/1993	1449.4	200	Include	Trunk Watermain, Post 1987 asset	\$573,278	30.4%	\$174,202
Gunnedah & Curlewis	20091005181587	Watermain		1/07/1993	46.2	150	Exclude	Reticulation Asset	\$13,335	0.0%	\$0
Gunnedah & Curlewis	20091005181588	Watermain		1/07/1993	33.0	100	Exclude	Reticulation Asset	\$5,844	0.0%	\$0
Gunnedah & Curlewis	20091005181138	Watermain		1/07/1994	88.2	100	Exclude	Reticulation Asset	\$15,624	0.0%	\$0
Gunnedah & Curlewis	20091005181142	Watermain		1/07/1994	346.2	200	Include	Trunk Watermain, Post 1987 asset	\$128,621	30.4%	\$39,084
Gunnedah & Curlewis	20091005181153	Watermain		1/07/1994	80.6	150	Exclude	Reticulation Asset	\$23,248	0.0%	\$0
Gunnedah & Curlewis	20091005181169	Watermain		1/07/1994	106.2	100	Exclude	Reticulation Asset	\$18,811	0.0%	\$0
Gunnedah & Curlewis	20091005181171	Watermain		1/07/1994	314.7	200	Include	Trunk Watermain, Post 1987 asset	\$116,910	30.4%	\$35,525
Gunnedah & Curlewis	20091005181225	Watermain		1/07/1994	167.5	200	Include	Trunk Watermain, Post 1987 asset	\$62,224	30.4%	\$18,908
Gunnedah & Curlewis	20091005181235	Watermain		1/07/1994	224.1	100	Exclude	Reticulation Asset	\$39,695	0.0%	\$0

Existing Assets - Water Supply

Asset Service Area(s)	Asset No.	Asset Type	Asset Details	Commissioning Date	Asset Description		Include in DSP?	Justification	MEERA Value	Recoverable Proportion	Recoverable MEERA
					Length (m)	Diameter (mm)					
Gunnedah & Curlewis	20091005181239	Watermain		1/07/1994	54.8	100	Exclude	Reticulation Asset	\$9,239	0.0%	\$0
Gunnedah & Curlewis	20091005181402	Watermain		1/07/1994	105.1	200	Include	Trunk Watermain, Post 1987 asset	\$39,041	30.4%	\$11,863
Gunnedah & Curlewis	20091005181406	Watermain		1/07/1994	156.3	150	Exclude	Reticulation Asset	\$45,078	0.0%	\$0
Gunnedah & Curlewis	20091005181407	Watermain		1/07/1994	153.1	100	Exclude	Reticulation Asset	\$27,116	0.0%	\$0
Gunnedah & Curlewis	20091005181459	Watermain		1/07/1994	634.6	300	Include	Trunk Watermain, Post 1987 asset	\$377,610	30.4%	\$114,744
Gunnedah & Curlewis	20091005181471	Watermain		1/07/1994	218.3	100	Exclude	Reticulation Asset	\$38,667	0.0%	\$0
Gunnedah & Curlewis	20091005181581	Watermain		1/07/1994	96.3	100	Exclude	Reticulation Asset	\$17,056	0.0%	\$0
Gunnedah & Curlewis	20091005181583	Watermain		1/07/1994	56.9	100	Exclude	Reticulation Asset	\$10,073	0.0%	\$0
Gunnedah & Curlewis	20091005181589	Watermain		1/07/1994	35.6	100	Exclude	Reticulation Asset	\$6,307	0.0%	\$0
Gunnedah & Curlewis	20091005181661	Watermain		1/07/1994	4.7	100	Exclude	Reticulation Asset	\$839	0.0%	\$0
Gunnedah & Curlewis	20091005181930	Watermain		1/07/1994	66.2	200	Include	Trunk Watermain, Post 1987 asset	\$24,579	30.4%	\$7,469
Gunnedah & Curlewis	20120815134942	Reservoir (Floor)	GALLENRES	1/07/1994			Include	Trunk Asset, post 1987	\$385,000	30.4%	\$116,990
Gunnedah & Curlewis	20120815135051	Reservoir (Walls)	GALLENRES	1/07/1994			Include	Trunk Asset, post 1987	\$0	30.4%	\$0
Gunnedah & Curlewis	20120815135158	Reservoir (Roof)	GALLENRES	1/07/1994			Include	Trunk Asset, post 1987	\$110,000	30.4%	\$33,426
Gunnedah & Curlewis	20120815135246	Reservoir (Membrane Coating)	GALLENRES	1/07/1994			Include	Trunk Asset, post 1987	\$220,000	30.4%	\$66,851
Gunnedah & Curlewis	20120815135501	Reservoir (Mechanical Equipment)	GALLENRES	1/07/1994			Include	Trunk Asset, post 1987	\$44,000	30.4%	\$13,370
Gunnedah & Curlewis	20120816103336	Pump Station (Pump)	LINKSLIFT	1/08/1994			Include	Trunk Asset, post 1987	\$22,500	30.4%	\$6,837
Gunnedah & Curlewis	20120816103417	Pump Station (Pump)	LINKSLIFT	1/08/1994			Include	Trunk Asset, post 1987	\$22,500	30.4%	\$6,837
Gunnedah & Curlewis	20120816103507	Pump Station (Motor)	LINKSLIFT	1/08/1994			Include	Trunk Asset, post 1987	\$10,000	30.4%	\$3,039
Gunnedah & Curlewis	20120816103546	Pump Station (Motor)	LINKSLIFT	1/08/1994			Include	Trunk Asset, post 1987	\$10,000	30.4%	\$3,039
Gunnedah & Curlewis	20120816103648	Pump Station (Switchboard)	LINKSLIFT	1/08/1994			Include	Trunk Asset, post 1987	\$21,250	30.4%	\$6,457
Gunnedah & Curlewis	20120816103748	Pump Station (Building)	LINKSLIFT	1/08/1994			Include	Trunk Asset, post 1987	\$31,250	30.4%	\$9,496
Gunnedah & Curlewis	20120816104347	Pump Station (Flow meter)	LINKSLIFT	1/08/1994			Include	Trunk Asset, post 1987	\$2,500	30.4%	\$760
Gunnedah & Curlewis	20120816104428	Pump Station (Pipe work & valves)	LINKSLIFT	1/08/1994			Include	Trunk Asset, post 1987	\$5,000	30.4%	\$1,519
Gunnedah & Curlewis	20091005181002	Watermain		1/07/1995	98.7	100	Exclude	Reticulation Asset	\$17,481	0.0%	\$0
Gunnedah & Curlewis	20091005181007	Watermain		1/07/1995	94.9	100	Exclude	Reticulation Asset	\$16,804	0.0%	\$0
Gunnedah & Curlewis	20091005181274	Watermain		1/07/1995	124.1	100	Exclude	Reticulation Asset	\$21,973	0.0%	\$0
Gunnedah & Curlewis	20091005181299	Watermain		1/07/1995	87.0	100	Exclude	Reticulation Asset	\$15,405	0.0%	\$0
Gunnedah & Curlewis	20091005181388	Watermain		1/07/1995	303.1	100	Exclude	Reticulation Asset	\$53,684	0.0%	\$0
Gunnedah & Curlewis	20091005181484	Watermain		1/07/1995	108.6	100	Exclude	Reticulation Asset	\$19,238	0.0%	\$0
Gunnedah & Curlewis	20091005181494	Watermain		1/07/1995	99.0	100	Exclude	Reticulation Asset	\$17,531	0.0%	\$0
Gunnedah & Curlewis	20091005181528	Watermain		1/07/1995	218.9	100	Exclude	Reticulation Asset	\$38,779	0.0%	\$0
Gunnedah & Curlewis	20091005181564	Watermain		1/07/1995	68.6	150	Exclude	Reticulation Asset	\$19,770	0.0%	\$0
Gunnedah & Curlewis	20091005181590	Watermain		1/07/1995	5.3	100	Exclude	Reticulation Asset	\$932	0.0%	\$0
Gunnedah & Curlewis	20091005181605	Watermain		1/07/1995	7.7	100	Exclude	Reticulation Asset	\$1,370	0.0%	\$0
Gunnedah & Curlewis	20091005181625	Watermain		1/07/1995	16.8	100	Exclude	Reticulation Asset	\$2,973	0.0%	\$0
Gunnedah & Curlewis	20091005181630	Watermain		1/07/1995	2.1	200	Include	Trunk Watermain, Post 1987 asset	\$767	30.4%	\$233
Gunnedah & Curlewis	20091005181631	Watermain		1/07/1995	5.7	200	Include	Trunk Watermain, Post 1987 asset	\$2,125	30.4%	\$646
Gunnedah & Curlewis	20091005181632	Watermain		1/07/1995	1.7	200	Include	Trunk Watermain, Post 1987 asset	\$640	30.4%	\$194
Gunnedah & Curlewis	20091005181656	Watermain		1/07/1995	16.7	100	Exclude	Reticulation Asset	\$2,962	0.0%	\$0
Gunnedah & Curlewis	20091005181737	Watermain		1/07/1995	57.9	100	Exclude	Reticulation Asset	\$10,249	0.0%	\$0
Gunnedah & Curlewis	20120815115454	Reservoir (Electrical Equipment)	CURLRES2 - Electrical	1/06/1996			Exclude	Pre 1987 asset	\$2,000	0.0%	\$0
Gunnedah & Curlewis	20091005181733	Rising Main		1/07/1996	2164.1	150	Include	Trunk watermain, post 1987	\$624,028	30.4%	\$189,623
Gunnedah & Curlewis	20091005181860	Watermain		1/07/1996	2409.4	200	Include	Trunk watermain, post 1987	\$913,366	30.4%	\$277,545
Gunnedah & Curlewis	20050926151052	Bore (Switchboard)	CURL BORE NO 1 - Switchboard	1/07/1996			Include	Trunk Asset, post 1987	\$10,753	30.4%	\$3,267
Gunnedah & Curlewis	20120814165014	Bore (Telemetry)	CURL BORE NO 2 - Telemetry	1/07/1996			Include	Trunk Asset, post 1987	\$7,590	30.4%	\$2,306
Gunnedah & Curlewis	20120815114822	Reservoir (Electrical Equipment)	CURLRES1 - Electrical	1/07/1996			Include	Trunk Asset, post 1987	\$2,000	30.4%	\$608
Gunnedah & Curlewis	20120815134612	Reservoir (Electrical Equipment)	CURLRES3 - Electrical	1/07/1996			Include	Trunk Asset, post 1987	\$15,000	30.4%	\$4,558
Gunnedah & Curlewis	20091005181771	Watermain		1/07/1996	749.7	100	Exclude	Reticulation Asset	\$126,314	0.0%	\$0
Gunnedah & Curlewis	20091005181772	Watermain		1/07/1996	1467.9	100	Exclude	Reticulation Asset	\$247,308	0.0%	\$0
Gunnedah & Curlewis	20091005181776	Watermain		1/07/1996	81.8	100	Exclude	Reticulation Asset	\$14,480	0.0%	\$0
Gunnedah & Curlewis	20091005181777	Watermain		1/07/1996	11.0	100	Exclude	Reticulation Asset	\$1,942	0.0%	\$0
Gunnedah & Curlewis	20091005181778	Watermain		1/07/1996	10.1	100	Exclude	Reticulation Asset	\$1,797	0.0%	\$0
Gunnedah & Curlewis	20091005181472	Watermain		1/07/1996	430.2	100	Exclude	Reticulation Asset	\$76,189	0.0%	\$0
Gunnedah & Curlewis	20091005181501	Watermain		1/07/1996	58.9	100	Exclude	Reticulation Asset	\$10,437	0.0%	\$0

Existing Assets - Water Supply

Asset Service Area(s)	Asset No.	Asset Type	Asset Details	Commissioning Date	Asset Description		Include in DSP?	Justification	MEERA Value	Recoverable Proportion	Recoverable MEERA
					Length (m)	Diameter (mm)					
Gunnedah & Curlewis	20091005181502	Watermain		1/07/1996	149.3	100	Exclude	Reticulation Asset	\$26,441	0.0%	\$0
Gunnedah & Curlewis	20091005181503	Watermain		1/07/1996	136.2	100	Exclude	Reticulation Asset	\$24,122	0.0%	\$0
Gunnedah & Curlewis	20091005181524	Watermain		1/07/1996	34.3	100	Exclude	Reticulation Asset	\$6,074	0.0%	\$0
Gunnedah & Curlewis	20091005181525	Watermain		1/07/1996	1077.4	100	Exclude	Reticulation Asset	\$181,512	0.0%	\$0
Gunnedah & Curlewis	20091005181526	Watermain		1/07/1996	1036.2	100	Exclude	Reticulation Asset	\$174,584	0.0%	\$0
Gunnedah & Curlewis	20091005181547	Watermain		1/07/1996	2.0	100	Exclude	Reticulation Asset	\$363	0.0%	\$0
Gunnedah & Curlewis	20091005181548	Watermain		1/07/1996	1.9	100	Exclude	Reticulation Asset	\$328	0.0%	\$0
Gunnedah & Curlewis	20091005181555	Watermain		1/07/1996	28.2	200	Include	Trunk Watermain, Post 1987 asset	\$10,673	30.4%	\$3,243
Gunnedah & Curlewis	20091005181556	Watermain		1/07/1996	564.7	150	Exclude	Reticulation Asset	\$155,531	0.0%	\$0
Gunnedah & Curlewis	20091005181557	Watermain		1/07/1996	165.9	150	Exclude	Reticulation Asset	\$45,692	0.0%	\$0
Gunnedah & Curlewis	20091005181558	Watermain		1/07/1996	968.6	100	Exclude	Reticulation Asset	\$163,193	0.0%	\$0
Gunnedah & Curlewis	20091005181559	Watermain		1/07/1996	418.6	100	Exclude	Reticulation Asset	\$70,520	0.0%	\$0
Gunnedah & Curlewis	20091005181560	Watermain		1/07/1996	396.9	100	Exclude	Reticulation Asset	\$66,864	0.0%	\$0
Gunnedah & Curlewis	20091005181561	Watermain		1/07/1996	492.5	100	Exclude	Reticulation Asset	\$82,974	0.0%	\$0
Gunnedah & Curlewis	20091005181562	Watermain		1/07/1996	1098.6	100	Exclude	Reticulation Asset	\$185,094	0.0%	\$0
Gunnedah & Curlewis	20091005181563	Watermain		1/07/1996	179.8	200	Include	Trunk Watermain, Post 1987 asset	\$68,171	30.4%	\$20,715
Gunnedah & Curlewis	20091005181571	Watermain		1/07/1996	1734.1	200	Include	Trunk Watermain, Post 1987 asset	\$657,361	30.4%	\$199,753
Gunnedah & Curlewis	20091005181574	Watermain		1/07/1996	681.2	100	Exclude	Reticulation Asset	\$114,773	0.0%	\$0
Gunnedah & Curlewis	20091005181575	Watermain		1/07/1996	646.4	100	Exclude	Reticulation Asset	\$108,912	0.0%	\$0
Gunnedah & Curlewis	20091005181576	Watermain		1/07/1996	405.2	150	Exclude	Reticulation Asset	\$111,600	0.0%	\$0
Gunnedah & Curlewis	20091005181579	Watermain		1/07/1996	164.3	100	Exclude	Reticulation Asset	\$29,109	0.0%	\$0
Gunnedah & Curlewis	20091005181582	Watermain		1/07/1996	22.2	100	Exclude	Reticulation Asset	\$3,936	0.0%	\$0
Gunnedah & Curlewis	20091005181638	Watermain		1/07/1996	17.5	100	Exclude	Reticulation Asset	\$3,106	0.0%	\$0
Gunnedah & Curlewis	20091005181639	Watermain		1/07/1996	6.8	200	Include	Trunk Watermain, Post 1987 asset	\$2,528	30.4%	\$768
Gunnedah & Curlewis	20091005181640	Watermain		1/07/1996	6.8	200	Include	Trunk Watermain, Post 1987 asset	\$2,529	30.4%	\$768
Gunnedah & Curlewis	20091005181651	Watermain		1/07/1996	115.1	200	Include	Trunk Watermain, Post 1987 asset	\$43,633	30.4%	\$13,259
Gunnedah & Curlewis	20091005181652	Watermain		1/07/1996	19.8	150	Exclude	Reticulation Asset	\$5,446	0.0%	\$0
Gunnedah & Curlewis	20091005181653	Watermain		1/07/1996	19.8	150	Exclude	Reticulation Asset	\$5,461	0.0%	\$0
Gunnedah & Curlewis	20091005181654	Watermain		1/07/1996	1.5	200	Include	Trunk Watermain, Post 1987 asset	\$581	30.4%	\$176
Gunnedah & Curlewis	20091005181664	Watermain		1/07/1996	4002.2	80	Exclude	Reticulation Asset	\$497,073	0.0%	\$0
Gunnedah & Curlewis	20091005181669	Watermain		1/07/1996	76.2	100	Exclude	Reticulation Asset	\$13,502	0.0%	\$0
Gunnedah & Curlewis	20091005181682	Watermain		1/07/1996	115.8	100	Exclude	Reticulation Asset	\$20,503	0.0%	\$0
Gunnedah & Curlewis	20091005181738	Watermain		1/07/1996	22.6	100	Exclude	Reticulation Asset	\$26,590	0.0%	\$0
Gunnedah & Curlewis	20091005181761	Watermain		1/07/1996	252.9	100	Exclude	Reticulation Asset	\$42,602	0.0%	\$0
Gunnedah & Curlewis	20050927114225	Bore (Meter)	GDH BORE NO 1	1/07/1996			Include	Trunk Asset, post 1987	\$2,237	30.4%	\$680
Gunnedah & Curlewis	20120814143432	Bore (Telemetry)	GDH BORE NO 2	1/07/1996			Include	Trunk Asset, post 1987	\$7,590	30.4%	\$2,306
Gunnedah & Curlewis	20120814144753	Bore (Telemetry)	GDH BORE NO 3	1/07/1996			Include	Trunk Asset, post 1987	\$7,590	30.4%	\$2,306
Gunnedah & Curlewis	20120814145545	Bore (Telemetry)	GDH BORE NO 4	1/07/1996			Include	Trunk Asset, post 1987	\$7,590	30.4%	\$2,306
Gunnedah & Curlewis	20120815114011	Reservoir (Electrical Equipment)	APEXRES	1/07/1996			Include	Trunk Asset, post 1987	\$13,000	30.4%	\$3,950
Gunnedah & Curlewis	20120815135358	Reservoir (Electrical Equipment)	GALLENRES	1/07/1996			Include	Trunk Asset, post 1987	\$22,000	30.4%	\$6,685
Gunnedah & Curlewis	20120815140152	Reservoir (Electrical Equipment)	LINKSRES1	1/07/1996			Include	Trunk Asset, post 1987	\$26,000	30.4%	\$7,901
Gunnedah & Curlewis	20120815140703	Reservoir (Electrical Equipment)	LINKSRES2	1/07/1996			Include	Trunk Asset, post 1987	\$68,000	30.4%	\$20,663
Gunnedah & Curlewis	20120815142121	Reservoir (Electrical Equipment)	SOUTHRES	1/07/1996			Include	Trunk Asset, post 1987	\$28,000	30.4%	\$8,508
Gunnedah & Curlewis	20120815150030	Bore (Telemetry)	GDH BORE NO 10	1/07/1996			Include	Trunk Asset, post 1987	\$7,590	30.4%	\$2,306
Gunnedah & Curlewis	20120815151634	Bore (Telemetry)	GDH BORE NO 5	1/07/1996			Include	Trunk Asset, post 1987	\$7,590	30.4%	\$2,306
Gunnedah & Curlewis	20120815153411	Bore (Telemetry)	GDH BORE NO 7	1/07/1996			Include	Trunk Asset, post 1987	\$7,590	30.4%	\$2,306
Gunnedah & Curlewis	20120815153833	Bore (Telemetry)	GDH BORE NO 8	1/07/1996			Include	Trunk Asset, post 1987	\$12,144	30.4%	\$3,690
Mullaley	20120814160200	Bore (Telemetry)	MULL BORE NO 1	1/07/1996			Include	Trunk asset, post 1987	\$7,590	12.6%	\$956
Mullaley	20120815141322	Reservoir (Electrical Equipment)	MULLALEYRES	1/07/1996			Include	Trunk asset, post 1987	\$2,000	12.6%	\$252
Gunnedah & Curlewis	20120814164324	Bore (Telemetry)	CURL BORE NO 1 - Telemetry	1/08/1996			Include	Trunk Asset, post 1987	\$7,590	30.4%	\$2,306
Gunnedah & Curlewis	20120814141526	Bore (Telemetry)	GDH BORE NO 1	1/08/1996			Include	Trunk Asset, post 1987	\$7,590	30.4%	\$2,306
Gunnedah & Curlewis	20120815154355	Bore (Telemetry)	GDH BORE NO 9	1/08/1996			Include	Trunk Asset, post 1987	\$12,144	30.4%	\$3,690
Gunnedah & Curlewis	20120816114802	Bore (Telemetry)	GDH BORE NO 11	1/08/1996			Include	Trunk Asset, post 1987	\$7,590	30.4%	\$2,306
Gunnedah & Curlewis	20091005181780	Watermain		1/07/1997	429.8	300	Include	Trunk Watermain, Post 1987 asset	\$255,779	30.4%	\$77,724
Gunnedah & Curlewis	20091005181781	Watermain		1/07/1997	68.2	300	Include	Trunk Watermain, Post 1987 asset	\$40,555	30.4%	\$12,323

Existing Assets - Water Supply

Asset Service Area(s)	Asset No.	Asset Type	Asset Details	Commissioning Date	Asset Description		Include in DSP?	Justification	MEERA Value	Recoverable Proportion	Recoverable MEERA
					Length (m)	Diameter (mm)					
Gunnedah & Curlewis	20091005181782	Watermain		1/07/1997	9.2	200	Include	Trunk Watermain, Post 1987 asset	\$3,411	30.4%	\$1,036
Gunnedah & Curlewis	20091005181783	Watermain		1/07/1997	15.8	200	Include	Trunk Watermain, Post 1987 asset	\$5,879	30.4%	\$1,786
Gunnedah & Curlewis	20091005181506	Watermain		1/07/1997	271.1	100	Exclude	Reticulation Asset	\$48,009	0.0%	\$0
Gunnedah & Curlewis	20091005181507	Watermain		1/07/1997	179.2	100	Exclude	Reticulation Asset	\$31,747	0.0%	\$0
Gunnedah & Curlewis	20091005181536	Watermain		1/07/1997	125.3	150	Exclude	Reticulation Asset	\$36,129	0.0%	\$0
Gunnedah & Curlewis	20091005181567	Watermain		1/07/1997	56.6	100	Exclude	Reticulation Asset	\$9,539	0.0%	\$0
Gunnedah & Curlewis	20091005181635	Watermain		1/07/1997	80.4	100	Exclude	Reticulation Asset	\$14,245	0.0%	\$0
Gunnedah & Curlewis	20050927150204	Bore (Borehole)	GDH BORE NO 9	1/07/1997			Include	Trunk Asset, post 1987	\$285,008	30.4%	\$86,605
Gunnedah & Curlewis	20050927150315	Bore (Pump)	GDH BORE NO 9	1/07/1997			Include	Trunk Asset, post 1987	\$27,054	30.4%	\$8,221
Gunnedah & Curlewis	20050927150359	Bore (Motor)	GDH BORE NO 9	1/07/1997			Include	Trunk Asset, post 1987	\$18,036	30.4%	\$5,481
Gunnedah & Curlewis	20050927150517	Bore (Switchboard)	GDH BORE NO 9	1/07/1997			Include	Trunk Asset, post 1987	\$12,903	30.4%	\$3,921
Gunnedah & Curlewis	20050927150557	Bore (Building)	GDH BORE NO 9	1/07/1997			Include	Trunk Asset, post 1987	\$13,140	30.4%	\$3,993
Gunnedah & Curlewis	20050927153116	Bore (Borehole)	GDH BORE NO 8	1/07/1997			Include	Trunk Asset, post 1987	\$100,244	30.4%	\$30,461
Gunnedah & Curlewis	20050927153215	Bore (Pump)	GDH BORE NO 8	1/07/1997			Include	Trunk Asset, post 1987	\$27,054	30.4%	\$8,221
Gunnedah & Curlewis	20050927153258	Bore (Motor)	GDH BORE NO 8	1/07/1997			Include	Trunk Asset, post 1987	\$18,036	30.4%	\$5,481
Gunnedah & Curlewis	20050927153500	Bore (Building)	GDH BORE NO 8	1/07/1997			Include	Trunk Asset, post 1987	\$0	30.4%	\$0
Gunnedah & Curlewis	20120815153754	Bore (Miscellaneous)	GDH BORE NO 8	1/07/1997			Include	Trunk Asset, post 1987	\$6,150	30.4%	\$1,869
Gunnedah & Curlewis	20120815154307	Bore (Miscellaneous)	GDH BORE NO 9	1/07/1997			Include	Trunk Asset, post 1987	\$6,150	30.4%	\$1,869
Gunnedah & Curlewis	20091005181693	Irrigation Pipe		1/07/1998	105.3	20	Exclude	Reticulation asset	\$0	0.0%	\$0
Gunnedah & Curlewis	20091005181769	Watermain		1/07/1998	153.0	100	Exclude	Reticulation Asset	\$27,092	0.0%	\$0
Gunnedah & Curlewis	20091005181784	Watermain		1/07/1998	1.8	200	Include	Trunk Watermain, Post 1987 asset	\$680	30.4%	\$207
Gunnedah & Curlewis	20091005181247	Watermain		1/07/1998	218.5	100	Exclude	Reticulation Asset	\$38,700	0.0%	\$0
Gunnedah & Curlewis	20091005181497	Watermain		1/07/1998	108.8	100	Exclude	Reticulation Asset	\$19,275	0.0%	\$0
Gunnedah & Curlewis	20091005181498	Watermain		1/07/1998	200.5	100	Exclude	Reticulation Asset	\$35,512	0.0%	\$0
Gunnedah & Curlewis	20091005181500	Watermain		1/07/1998	174.0	100	Exclude	Reticulation Asset	\$30,814	0.0%	\$0
Gunnedah & Curlewis	20091005181540	Watermain		1/07/1998	221.4	100	Exclude	Reticulation Asset	\$40,957	0.0%	\$0
Gunnedah & Curlewis	20091005181584	Watermain		1/07/1998	109.8	100	Exclude	Reticulation Asset	\$19,445	0.0%	\$0
Gunnedah & Curlewis	200910051811066	Irrigation Pipe		1/07/1998	55.7	65	Exclude	Reticulation Asset	\$0	0.0%	\$0
Gunnedah & Curlewis	200910051811067	Irrigation Pipe		1/07/1998	42.9	50	Exclude	Reticulation Asset	\$0	0.0%	\$0
Gunnedah & Curlewis	200910051811068	Irrigation Pipe		1/07/1998	21.5	40	Exclude	Reticulation Asset	\$0	0.0%	\$0
Gunnedah & Curlewis	200910051811069	Irrigation Pipe		1/07/1998	21.4	32	Exclude	Reticulation Asset	\$0	0.0%	\$0
Gunnedah & Curlewis	200910051811071	Irrigation Pipe		1/07/1998	42.8	65	Exclude	Reticulation Asset	\$0	0.0%	\$0
Gunnedah & Curlewis	200910051811072	Irrigation Pipe		1/07/1998	21.5	50	Exclude	Reticulation Asset	\$0	0.0%	\$0
Gunnedah & Curlewis	200910051811073	Irrigation Pipe		1/07/1998	21.5	32	Exclude	Reticulation Asset	\$0	0.0%	\$0
Gunnedah & Curlewis	200910051811075	Irrigation Pipe		1/07/1998	42.9	65	Exclude	Reticulation Asset	\$0	0.0%	\$0
Gunnedah & Curlewis	200910051811076	Irrigation Pipe		1/07/1998	21.4	50	Exclude	Reticulation Asset	\$0	0.0%	\$0
Gunnedah & Curlewis	200910051811077	Irrigation Pipe		1/07/1998	21.4	32	Exclude	Reticulation Asset	\$0	0.0%	\$0
Gunnedah & Curlewis	200910051811079	Irrigation Pipe		1/07/1998	42.9	65	Exclude	Reticulation Asset	\$0	0.0%	\$0
Gunnedah & Curlewis	200910051811080	Irrigation Pipe		1/07/1998	21.4	50	Exclude	Reticulation Asset	\$0	0.0%	\$0
Gunnedah & Curlewis	200910051811081	Irrigation Pipe		1/07/1998	21.4	32	Exclude	Reticulation Asset	\$0	0.0%	\$0
Gunnedah & Curlewis	200910051811083	Irrigation Pipe		1/07/1998	42.9	65	Exclude	Reticulation Asset	\$0	0.0%	\$0
Gunnedah & Curlewis	200910051811084	Irrigation Pipe		1/07/1998	21.4	50	Exclude	Reticulation Asset	\$0	0.0%	\$0
Gunnedah & Curlewis	200910051811085	Irrigation Pipe		1/07/1998	21.5	32	Exclude	Reticulation Asset	\$0	0.0%	\$0
Gunnedah & Curlewis	200910051811087	Irrigation Pipe		1/07/1998	42.8	65	Exclude	Reticulation Asset	\$0	0.0%	\$0
Gunnedah & Curlewis	200910051811088	Irrigation Pipe		1/07/1998	21.5	50	Exclude	Reticulation Asset	\$0	0.0%	\$0
Gunnedah & Curlewis	200910051811089	Irrigation Pipe		1/07/1998	21.4	32	Exclude	Reticulation Asset	\$0	0.0%	\$0
Gunnedah & Curlewis	200910051811091	Irrigation Pipe		1/07/1998	42.8	65	Exclude	Reticulation Asset	\$0	0.0%	\$0
Gunnedah & Curlewis	200910051811092	Irrigation Pipe		1/07/1998	21.5	50	Exclude	Reticulation Asset	\$0	0.0%	\$0
Gunnedah & Curlewis	200910051811093	Irrigation Pipe		1/07/1998	21.5	32	Exclude	Reticulation Asset	\$0	0.0%	\$0
Gunnedah & Curlewis	200910051811095	Irrigation Pipe		1/07/1998	42.8	65	Exclude	Reticulation Asset	\$0	0.0%	\$0
Gunnedah & Curlewis	200910051811096	Irrigation Pipe		1/07/1998	21.5	50	Exclude	Reticulation Asset	\$0	0.0%	\$0
Gunnedah & Curlewis	200910051811097	Irrigation Pipe		1/07/1998	21.4	32	Exclude	Reticulation Asset	\$0	0.0%	\$0
Gunnedah & Curlewis	200910051811099	Irrigation Pipe		1/07/1998	42.9	65	Exclude	Reticulation Asset	\$0	0.0%	\$0
Gunnedah & Curlewis	200910051811100	Irrigation Pipe		1/07/1998	21.4	50	Exclude	Reticulation Asset	\$0	0.0%	\$0
Gunnedah & Curlewis	200910051811101	Irrigation Pipe		1/07/1998	21.5	32	Exclude	Reticulation Asset	\$0	0.0%	\$0

Existing Assets - Water Supply

Asset Service Area(s)	Asset No.	Asset Type	Asset Details	Commissioning Date	Asset Description		Include in DSP?	Justification	MEERA Value	Recoverable Proportion	Recoverable MEERA
					Length (m)	Diameter (mm)					
Gunnedah & Curlewis	200910051811102	Irrigation Pipe		1/07/1998	18.8	32	Exclude	Reticulation Asset	\$0	0.0%	\$0
Gunnedah & Curlewis	200910051811103	Irrigation Pipe		1/07/1998	18.0	25	Exclude	Reticulation Asset	\$0	0.0%	\$0
Gunnedah & Curlewis	200910051811104	Irrigation Pipe		1/07/1998	17.7	32	Exclude	Reticulation Asset	\$0	0.0%	\$0
Gunnedah & Curlewis	200910051811105	Irrigation Pipe		1/07/1998	18.0	25	Exclude	Reticulation Asset	\$0	0.0%	\$0
Gunnedah & Curlewis	200910051811121	Irrigation Pipe		1/07/1998	142.4	20	Exclude	Reticulation Asset	\$0	0.0%	\$0
Gunnedah & Curlewis	200910051811123	Irrigation Pipe		1/07/1998	181.4	20	Exclude	Reticulation Asset	\$0	0.0%	\$0
Gunnedah & Curlewis	200910051811124	Irrigation Pipe		1/07/1998	146.9	20	Exclude	Reticulation Asset	\$0	0.0%	\$0
Gunnedah & Curlewis	200910051811128	Irrigation Pipe		1/07/1998	40.1	63	Exclude	Reticulation Asset	\$0	0.0%	\$0
Gunnedah & Curlewis	200910051811130	Irrigation Pipe		1/07/1998	120.2	20	Exclude	Reticulation Asset	\$0	0.0%	\$0
Gunnedah & Curlewis	200910051811131	Irrigation Pipe		1/07/1998	132.4	40	Exclude	Reticulation Asset	\$0	0.0%	\$0
Gunnedah & Curlewis	200910051811132	Irrigation Pipe		1/07/1998	120.4	20	Exclude	Reticulation Asset	\$0	0.0%	\$0
Gunnedah & Curlewis	200910051811133	Irrigation Pipe		1/07/1998	100.5	20	Exclude	Reticulation Asset	\$0	0.0%	\$0
Gunnedah & Curlewis	200910051811134	Irrigation Pipe		1/07/1998	12.3	32	Exclude	Reticulation Asset	\$0	0.0%	\$0
Gunnedah & Curlewis	200910051811135	Irrigation Pipe		1/07/1998	102.4	20	Exclude	Reticulation Asset	\$0	0.0%	\$0
Gunnedah & Curlewis	200910051811136	Irrigation Pipe		1/07/1998	93.1	20	Exclude	Reticulation Asset	\$0	0.0%	\$0
Gunnedah & Curlewis	200910051811137	Irrigation Pipe		1/07/1998	76.0	20	Exclude	Reticulation Asset	\$0	0.0%	\$0
Gunnedah & Curlewis	200910051811138	Irrigation Pipe		1/07/1998	44.8	20	Exclude	Reticulation Asset	\$0	0.0%	\$0
Gunnedah & Curlewis	200910051811139	Irrigation Pipe		1/07/1998	13.2	20	Exclude	Reticulation Asset	\$0	0.0%	\$0
Gunnedah & Curlewis	200910051811140	Irrigation Pipe		1/07/1998	58.2	20	Exclude	Reticulation Asset	\$0	0.0%	\$0
Gunnedah & Curlewis	200910051811141	Irrigation Pipe		1/07/1998	12.9	20	Exclude	Reticulation Asset	\$0	0.0%	\$0
Gunnedah & Curlewis	200910051811142	Irrigation Pipe		1/07/1998	80.2	32	Exclude	Reticulation Asset	\$0	0.0%	\$0
Gunnedah & Curlewis	200910051811143	Irrigation Pipe		1/07/1998	34.1	32	Exclude	Reticulation Asset	\$0	0.0%	\$0
Gunnedah & Curlewis	200910051811144	Irrigation Pipe		1/07/1998	43.1	32	Exclude	Reticulation Asset	\$0	0.0%	\$0
Gunnedah & Curlewis	200910051811145	Irrigation Pipe		1/07/1998	43.1	32	Exclude	Reticulation Asset	\$0	0.0%	\$0
Gunnedah & Curlewis	200910051811146	Irrigation Pipe		1/07/1998	34.1	32	Exclude	Reticulation Asset	\$0	0.0%	\$0
Gunnedah & Curlewis	200910051811147	Irrigation Pipe		1/07/1998	80.2	32	Exclude	Reticulation Asset	\$0	0.0%	\$0
Gunnedah & Curlewis	200910051811148	Irrigation Pipe		1/07/1998	77.9	32	Exclude	Reticulation Asset	\$0	0.0%	\$0
Gunnedah & Curlewis	200910051811149	Irrigation Pipe		1/07/1998	99.8	32	Exclude	Reticulation Asset	\$0	0.0%	\$0
Gunnedah & Curlewis	200910051811150	Irrigation Pipe		1/07/1998	39.6	32	Exclude	Reticulation Asset	\$0	0.0%	\$0
Gunnedah & Curlewis	200910051811151	Irrigation Pipe		1/07/1998	99.8	32	Exclude	Reticulation Asset	\$0	0.0%	\$0
Gunnedah & Curlewis	200910051811152	Irrigation Pipe		1/07/1998	39.6	32	Exclude	Reticulation Asset	\$0	0.0%	\$0
Gunnedah & Curlewis	200910051811153	Irrigation Pipe		1/07/1998	79.7	32	Exclude	Reticulation Asset	\$0	0.0%	\$0
Gunnedah & Curlewis	200910051811154	Irrigation Pipe		1/07/1998	129.7	32	Exclude	Reticulation Asset	\$0	0.0%	\$0
Gunnedah & Curlewis	200910051811155	Irrigation Pipe		1/07/1998	76.2	32	Exclude	Reticulation Asset	\$0	0.0%	\$0
Gunnedah & Curlewis	200910051811156	Irrigation Pipe		1/07/1998	76.4	32	Exclude	Reticulation Asset	\$0	0.0%	\$0
Gunnedah & Curlewis	200910051811157	Irrigation Pipe		1/07/1998	81.8	32	Exclude	Reticulation Asset	\$0	0.0%	\$0
Gunnedah & Curlewis	200910051811158	Irrigation Pipe		1/07/1998	48.6	32	Exclude	Reticulation Asset	\$0	0.0%	\$0
Gunnedah & Curlewis	200910051811159	Irrigation Pipe		1/07/1998	29.8	32	Exclude	Reticulation Asset	\$0	0.0%	\$0
Gunnedah & Curlewis	200910051811160	Irrigation Pipe		1/07/1998	140.5	32	Exclude	Reticulation Asset	\$0	0.0%	\$0
Gunnedah & Curlewis	20050927114006	Bore (Pump)	GDH BORE NO 1	1/07/1998			Include	Trunk Asset, post 1987	\$12,605	30.4%	\$3,830
Gunnedah & Curlewis	20050927114131	Bore (Motor)	GDH BORE NO 1	1/07/1998			Include	Trunk Asset, post 1987	\$8,403	30.4%	\$2,553
Gunnedah & Curlewis	20120816104857	Pump Station (Motor)	No8LIFT - 1 & 2	1/08/1998			Include	Trunk Asset, post 1987	\$48,000	30.4%	\$14,586
Gunnedah & Curlewis	20050926114830	Bore (Switchboard)	CURL BORE NO 1 - Switchboard	1/07/1999			Include	Trunk Asset, post 1987	\$10,753	30.4%	\$3,267
Gunnedah & Curlewis	20050926140142	Bore (Building)	CURL BORE NO 2 - Building	1/07/1999			Include	Trunk Asset, post 1987	\$32,400	30.4%	\$9,845
Gunnedah & Curlewis	20050926142539	Bore (Motor)	CURL BORE NO 2 - Motor	1/07/1999			Include	Trunk Asset, post 1987	\$7,717	30.4%	\$2,345
Gunnedah & Curlewis	20050926144117	Bore (Borehole)	CURL BORE NO 2 - Borehole	1/07/1999			Include	Trunk Asset, post 1987	\$73,409	30.4%	\$22,307
Gunnedah & Curlewis	20050926144257	Bore (Pump)	CURL BORE NO 2 - Pump	1/07/1999			Include	Trunk Asset, post 1987	\$11,575	30.4%	\$3,517
Gunnedah & Curlewis	20050926144359	Bore (Meter)	CURL BORE NO 2 - Meter	1/07/1999			Include	Trunk Asset, post 1987	\$2,237	30.4%	\$680
Gunnedah & Curlewis	20050926150956	Bore (Meter)	CURL BORE NO 1 - Meter	1/07/1999			Include	Trunk Asset, post 1987	\$2,237	30.4%	\$680
Gunnedah & Curlewis	20120814164838	Bore (Miscellaneous)	CURL BORE NO 2 - Misc	1/07/1999			Include	Trunk Asset, post 1987	\$6,150	30.4%	\$1,869
Gunnedah & Curlewis	20091005181527	Watermain		1/07/1999	220.4	150	Exclude	Reticulation Asset	\$67,354	0.0%	\$0
Gunnedah & Curlewis	20050927143203	Bore (Pump)	GDH BORE NO 4	1/07/1999			Include	Trunk Asset, post 1987	\$11,575	30.4%	\$3,517
Gunnedah & Curlewis	20050927150447	Bore (Meter)	GDH BORE NO 9	1/07/1999			Include	Trunk Asset, post 1987	\$4,184	30.4%	\$1,271
Gunnedah & Curlewis	20110627112712	Bore (Meter)	GDH BORE NO 4	1/07/1999			Include	Trunk Asset, post 1987	\$3,573	30.4%	\$1,086
Gunnedah & Curlewis	20110627112754	Bore (Switchboard)	GDH BORE NO 4	1/07/1999			Include	Trunk Asset, post 1987	\$10,753	30.4%	\$3,267

Existing Assets - Water Supply

Asset Service Area(s)	Asset No.	Asset Type	Asset Details	Commissioning Date	Asset Description		Include in DSP?	Justification	MEERA Value	Recoverable Proportion	Recoverable MEERA
					Length (m)	Diameter (mm)					
Mullaley	20091005181836	Watermain		1/07/1999	188.4	100	Exclude	Reticulation Asset	\$33,374	0.0%	\$0
Tambar Springs	20091005181719	Watermain		1/07/1999	1093.8	63	Exclude	Reticulation Asset	\$122,852	0.0%	\$0
Gunnedah & Curlewis	20091005181691	Irrigation Pipe		1/07/2000	33.7	20	Exclude	Reticulation asset	\$0	0.0%	\$0
Gunnedah & Curlewis	20091005181859	Rising Main		1/07/2000	3027.4	150	Include	Trunk watermain, post 1987	\$872,993	30.4%	\$265,277
Gunnedah & Curlewis	20091005181861	Rising Main		1/07/2000	1022.6	150	Include	Trunk watermain, post 1987	\$294,880	30.4%	\$89,605
Gunnedah & Curlewis	20091005181496	Watermain		1/07/2000	115.6	100	Exclude	Reticulation Asset	\$19,662	0.0%	\$0
Gunnedah & Curlewis	20091005181530	Watermain		1/07/2000	118.5	100	Exclude	Reticulation Asset	\$20,987	0.0%	\$0
Gunnedah & Curlewis	20091005181570	Watermain		1/07/2000	152.8	100	Exclude	Reticulation Asset	\$27,060	0.0%	\$0
Gunnedah & Curlewis	20091005181572	Watermain		1/07/2000	12.6	100	Exclude	Reticulation Asset	\$2,223	0.0%	\$0
Gunnedah & Curlewis	20091005181573	Watermain		1/07/2000	144.0	100	Exclude	Reticulation Asset	\$25,507	0.0%	\$0
Gunnedah & Curlewis	20091005181621	Watermain		1/07/2000	207.2	100	Exclude	Reticulation Asset	\$36,707	0.0%	\$0
Gunnedah & Curlewis	20091005181662	Watermain		1/07/2000	81.9	100	Exclude	Reticulation Asset	\$14,507	0.0%	\$0
Gunnedah & Curlewis	20091005181663	Watermain		1/07/2000	30.7	80	Exclude	Reticulation Asset	\$3,813	0.0%	\$0
Gunnedah & Curlewis	20050927114639	Bore (Pump)	GDH BORE NO 2	1/07/2000			Include	Trunk Asset, post 1987	\$11,575	30.4%	\$3,517
Gunnedah & Curlewis	20050927114820	Bore (Meter)	GDH BORE NO 2	1/07/2000			Include	Trunk Asset, post 1987	\$2,237	30.4%	\$680
Gunnedah & Curlewis	20050927114851	Bore (Switchboard)	GDH BORE NO 2	1/07/2000			Include	Trunk Asset, post 1987	\$10,753	30.4%	\$3,267
Gunnedah & Curlewis	20050927114926	Bore (Building)	GDH BORE NO 2	1/07/2000			Include	Trunk Asset, post 1987	\$20,160	30.4%	\$6,126
Gunnedah & Curlewis	20050927144021	Bore (Meter)	GDH BORE NO 5	1/07/2000			Include	Trunk Asset, post 1987	\$3,573	30.4%	\$1,086
Gunnedah & Curlewis	20050927160446	Bore (Meter)	GDH BORE NO 11	1/07/2000			Include	Trunk Asset, post 1987	\$3,573	30.4%	\$1,086
Gunnedah & Curlewis	20110627113348	Bore (Switchboard)	GDH BORE NO 3	1/07/2000			Include	Trunk Asset, post 1987	\$10,753	30.4%	\$3,267
Gunnedah & Curlewis	20120814163319	Bore (Meter)	CAR BORE NO 1	1/07/2000			Include	Trunk Asset, post 1987	\$3,573	30.4%	\$1,086
Mullaley	20050927103349	Bore (Motor)	MULL BORE NO 1	1/07/2000			Include	Trunk asset, post 1987	\$2,056	12.6%	\$259
Mullaley	20050927103446	Bore (Meter)	MULL BORE NO 1	1/07/2000			Include	Trunk asset, post 1987	\$1,825	12.6%	\$230
Mullaley	20050927111921	Bore (Meter)	MULL BORE NO 2	1/07/2000			Include	Trunk asset, post 1987	\$1,825	12.6%	\$230
Tambar Springs	20091005181704	Watermain		1/07/2000	59.9	63	Exclude	Reticulation Asset	\$6,727	0.0%	\$0
Gunnedah & Curlewis	20091005181867	Irrigation Pipe		1/07/2001	196.4	20	Exclude	Reticulation Asset	\$0	0.0%	\$0
Gunnedah & Curlewis	20091005181883	Watermain		1/07/2001	1.4	100	Exclude	Reticulation Asset	\$236	0.0%	\$0
Gunnedah & Curlewis	20091005181884	Watermain		1/07/2001	2.1	100	Exclude	Reticulation Asset	\$361	0.0%	\$0
Gunnedah & Curlewis	20091005181885	Watermain		1/07/2001	11.4	100	Exclude	Reticulation Asset	\$1,959	0.0%	\$0
Gunnedah & Curlewis	20091005181961	Watermain		1/07/2001	289.0	100	Exclude	Reticulation Asset	\$48,689	0.0%	\$0
Gunnedah & Curlewis	20091005181962	Watermain		1/07/2001	32.9	100	Exclude	Reticulation Asset	\$5,548	0.0%	\$0
Gunnedah & Curlewis	20050927115935	Bore (Pump)	GDH BORE NO 10	1/07/2001			Include	Trunk Asset, post 1987	\$6,691	30.4%	\$2,033
Gunnedah & Curlewis	20050927130426	Bore (Motor)	GDH BORE NO 10	1/07/2001			Include	Trunk Asset, post 1987	\$4,461	30.4%	\$1,356
Gunnedah & Curlewis	20050927151505	Bore (Meter)	GDH BORE NO 7	1/07/2001			Include	Trunk Asset, post 1987	\$3,573	30.4%	\$1,086
Gunnedah & Curlewis	20091005181902	Watermain		1/07/2002	37.1	100	Exclude	Reticulation Asset	\$6,256	0.0%	\$0
Gunnedah & Curlewis	20091005181903	Watermain		1/07/2002	2.3	100	Exclude	Reticulation Asset	\$395	0.0%	\$0
Gunnedah & Curlewis	20091005181904	Watermain		1/07/2002	2.3	100	Exclude	Reticulation Asset	\$390	0.0%	\$0
Gunnedah & Curlewis	20091005181905	Watermain		1/07/2002	36.9	100	Exclude	Reticulation Asset	\$6,211	0.0%	\$0
Gunnedah & Curlewis	20091005181907	Watermain		1/07/2002	236.7	100	Exclude	Reticulation Asset	\$41,932	0.0%	\$0
Gunnedah & Curlewis	20091005181909	Watermain		1/07/2002	9.5	100	Exclude	Reticulation Asset	\$1,675	0.0%	\$0
Gunnedah & Curlewis	20091005181988	Watermain		1/07/2002	23.8	100	Exclude	Reticulation Asset	\$4,017	0.0%	\$0
Gunnedah & Curlewis	20091005181989	Watermain		1/07/2002	540.6	100	Exclude	Reticulation Asset	\$91,080	0.0%	\$0
Gunnedah & Curlewis	20091005181990	Watermain		1/07/2002	26.5	100	Exclude	Reticulation Asset	\$4,460	0.0%	\$0
Gunnedah & Curlewis	20091005181991	Watermain		1/07/2002	29.8	100	Exclude	Reticulation Asset	\$5,025	0.0%	\$0
Gunnedah & Curlewis	20050926153109	Bore (Pump)	CAR BORE NO 1	1/07/2002			Include	Trunk Asset, post 1987	\$1,091	30.4%	\$331
Gunnedah & Curlewis	20050926153251	Bore (Motor)	CAR BORE NO 1	1/07/2002			Include	Trunk Asset, post 1987	\$727	30.4%	\$221
Gunnedah & Curlewis	20050927144131	Bore (Switchboard)	GDH BORE NO 5	1/07/2002			Include	Trunk Asset, post 1987	\$16,129	30.4%	\$4,901
Gunnedah & Curlewis	20050927144210	Bore (Building)	GDH BORE NO 5	1/07/2002			Include	Trunk Asset, post 1987	\$21,600	30.4%	\$6,564
Gunnedah & Curlewis	20050927151543	Bore (Switchboard)	GDH BORE NO 7	1/07/2002			Include	Trunk Asset, post 1987	\$16,129	30.4%	\$4,901
Gunnedah & Curlewis	20050927153342	Bore (Meter)	GDH BORE NO 8	1/07/2002			Include	Trunk Asset, post 1987	\$4,184	30.4%	\$1,271
Gunnedah & Curlewis	20050927155431	Bore (Motor)	GDH BORE NO 11	1/07/2002			Include	Trunk Asset, post 1987	\$17,523	30.4%	\$5,325
Gunnedah & Curlewis	20110627111437	Bore (Borehole)	GDH BORE NO 6	1/07/2002			Include	Trunk Asset, post 1987	\$78,495	30.4%	\$23,852
Gunnedah & Curlewis	20110627111539	Bore (Pump)	GDH BORE NO 6	1/07/2002			Include	Trunk Asset, post 1987	\$27,054	30.4%	\$8,221
Gunnedah & Curlewis	20110627111719	Bore (Motor)	GDH BORE NO 6	1/07/2002			Include	Trunk Asset, post 1987	\$18,036	30.4%	\$5,481
Gunnedah & Curlewis	20110627111818	Bore (Switchboard)	GDH BORE NO 6	1/07/2002			Include	Trunk Asset, post 1987	\$32,258	30.4%	\$9,802

Existing Assets - Water Supply

Asset Service Area(s)	Asset No.	Asset Type	Asset Details	Commissioning Date	Asset Description		Include in DSP?	Justification	MEERA Value	Recoverable Proportion	Recoverable MEERA
					Length (m)	Diameter (mm)					
Gunnedah & Curlewis	20110627111854	Bore (Building)	GDH BORE NO 6	1/07/2002			Include	Trunk Asset, post 1987	\$36,000	30.4%	\$10,939
Gunnedah & Curlewis	20120815151956	Bore (Miscellaneous)	GDH BORE NO 6	1/07/2002			Include	Trunk Asset, post 1987	\$6,150	30.4%	\$1,869
Gunnedah & Curlewis	20120815152035	Bore (Telemetry)	GDH BORE NO 6	1/07/2002			Include	Trunk Asset, post 1987	\$12,144	30.4%	\$3,690
Gunnedah & Curlewis	20120815152222	Bore (Meter)	GDH BORE NO 6	1/07/2002			Include	Trunk Asset, post 1987	\$3,573	30.4%	\$1,086
Gunnedah & Curlewis	20091005181253	Watermain		1/07/2003	220.4	100	Exclude	Reticulation Asset	\$37,135	0.0%	\$0
Gunnedah & Curlewis	20091005181906	Watermain		1/07/2003	230.9	100	Exclude	Reticulation Asset	\$40,899	0.0%	\$0
Gunnedah & Curlewis	20120816111742	Pump Station (Pump)	Wandobah 1 & 2	1/08/2003			Include	Trunk Asset, post 1987	\$11,700	30.4%	\$3,555
Gunnedah & Curlewis	20120816111857	Pump Station (Pump)	Wandobah 1 & 2	1/08/2003			Include	Trunk Asset, post 1987	\$11,700	30.4%	\$3,555
Gunnedah & Curlewis	20120816111942	Pump Station (Motor)	Wandobah 1 & 2	1/08/2003			Include	Trunk Asset, post 1987	\$5,200	30.4%	\$1,580
Gunnedah & Curlewis	20120816112018	Pump Station (Motor)	Wandobah 1 & 2	1/08/2003			Include	Trunk Asset, post 1987	\$5,200	30.4%	\$1,580
Gunnedah & Curlewis	20120816112104	Pump Station (Flow meter)	Wandobah 1 & 2	1/08/2003			Include	Trunk Asset, post 1987	\$1,300	30.4%	\$395
Gunnedah & Curlewis	20120816112138	Pump Station (Switchboard)	Wandobah 1 & 2	1/08/2003			Include	Trunk Asset, post 1987	\$11,050	30.4%	\$3,358
Gunnedah & Curlewis	20120816112215	Pump Station (Pipe work & valves)	Wandobah 1 & 2	1/08/2003			Include	Trunk Asset, post 1987	\$2,600	30.4%	\$790
Gunnedah & Curlewis	20120816112300	Pump Station (Building)	Wandobah 1 & 2	1/08/2003			Include	Trunk Asset, post 1987	\$16,250	30.4%	\$4,938
Gunnedah & Curlewis	20091005181246	Watermain		1/07/2004	106.2	100	Exclude	Reticulation Asset	\$17,898	0.0%	\$0
Gunnedah & Curlewis	20091005181254	Watermain		1/07/2004	109.1	150	Exclude	Reticulation Asset	\$30,040	0.0%	\$0
Gunnedah & Curlewis	20091005181255	Watermain		1/07/2004	220.1	100	Exclude	Reticulation Asset	\$37,081	0.0%	\$0
Gunnedah & Curlewis	20091005181256	Watermain		1/07/2004	219.4	100	Exclude	Reticulation Asset	\$36,960	0.0%	\$0
Gunnedah & Curlewis	20091005181273	Watermain		1/07/2004	193.1	100	Exclude	Reticulation Asset	\$32,529	0.0%	\$0
Gunnedah & Curlewis	20091005181277	Watermain		1/07/2004	119.2	150	Exclude	Reticulation Asset	\$32,816	0.0%	\$0
Gunnedah & Curlewis	20091005181417	Watermain		1/07/2004	123.2	100	Exclude	Reticulation Asset	\$20,763	0.0%	\$0
Gunnedah & Curlewis	20091005181912	Watermain		1/07/2004	25.8	100	Exclude	Reticulation Asset	\$4,345	0.0%	\$0
Gunnedah & Curlewis	20091005181914	Watermain		1/07/2004	124.9	150	Exclude	Reticulation Asset	\$36,012	0.0%	\$0
Gunnedah & Curlewis	20091005181923	Watermain		1/07/2004	20.3	100	Exclude	Reticulation Asset	\$3,400	0.0%	\$0
Gunnedah & Curlewis	20091005181933	Watermain		1/07/2004	24.6	150	Exclude	Reticulation Asset	\$7,088	0.0%	\$0
Gunnedah & Curlewis	20091005181937	Watermain		1/07/2004	22.2	100	Exclude	Reticulation Asset	\$3,932	0.0%	\$0
Gunnedah & Curlewis	200910051811070	Irrigation Pipe		1/07/2004	54.7	80	Exclude	Reticulation Asset	\$0	0.0%	\$0
Gunnedah & Curlewis	200910051811074	Irrigation Pipe		1/07/2004	56.7	80	Exclude	Reticulation Asset	\$0	0.0%	\$0
Gunnedah & Curlewis	200910051811078	Irrigation Pipe		1/07/2004	56.6	80	Exclude	Reticulation Asset	\$0	0.0%	\$0
Gunnedah & Curlewis	200910051811082	Irrigation Pipe		1/07/2004	57.3	80	Exclude	Reticulation Asset	\$0	0.0%	\$0
Gunnedah & Curlewis	200910051811086	Irrigation Pipe		1/07/2004	57.4	80	Exclude	Reticulation Asset	\$0	0.0%	\$0
Gunnedah & Curlewis	200910051811090	Irrigation Pipe		1/07/2004	58.2	80	Exclude	Reticulation Asset	\$0	0.0%	\$0
Gunnedah & Curlewis	200910051811094	Irrigation Pipe		1/07/2004	58.3	80	Exclude	Reticulation Asset	\$0	0.0%	\$0
Gunnedah & Curlewis	200910051811098	Irrigation Pipe		1/07/2004	59.1	80	Exclude	Reticulation Asset	\$0	0.0%	\$0
Gunnedah & Curlewis	200910051811106	Irrigation Pipe		1/07/2004	21.0	100	Exclude	Reticulation Asset	\$0	0.0%	\$0
Gunnedah & Curlewis	200910051811107	Irrigation Pipe		1/07/2004	4.7	100	Exclude	Reticulation Asset	\$0	0.0%	\$0
Gunnedah & Curlewis	200910051811108	Irrigation Pipe		1/07/2004	4.0	100	Exclude	Reticulation Asset	\$0	0.0%	\$0
Gunnedah & Curlewis	200910051811109	Irrigation Pipe		1/07/2004	3.3	100	Exclude	Reticulation Asset	\$0	0.0%	\$0
Gunnedah & Curlewis	200910051811110	Irrigation Pipe		1/07/2004	2.6	100	Exclude	Reticulation Asset	\$0	0.0%	\$0
Gunnedah & Curlewis	200910051811111	Irrigation Pipe		1/07/2004	1.8	100	Exclude	Reticulation Asset	\$0	0.0%	\$0
Gunnedah & Curlewis	200910051811112	Irrigation Pipe		1/07/2004	1.1	100	Exclude	Reticulation Asset	\$0	0.0%	\$0
Gunnedah & Curlewis	200910051811113	Irrigation Pipe		1/07/2004	14.5	100	Exclude	Reticulation Asset	\$0	0.0%	\$0
Gunnedah & Curlewis	200910051811114	Irrigation Pipe		1/07/2004	14.8	100	Exclude	Reticulation Asset	\$0	0.0%	\$0
Gunnedah & Curlewis	200910051811115	Irrigation Pipe		1/07/2004	25.9	100	Exclude	Reticulation Asset	\$0	0.0%	\$0
Gunnedah & Curlewis	200910051811116	Irrigation Pipe		1/07/2004	21.0	100	Exclude	Reticulation Asset	\$0	0.0%	\$0
Gunnedah & Curlewis	200910051811117	Irrigation Pipe		1/07/2004	16.2	100	Exclude	Reticulation Asset	\$0	0.0%	\$0
Gunnedah & Curlewis	200910051811118	Irrigation Pipe		1/07/2004	50.2	100	Exclude	Reticulation Asset	\$0	0.0%	\$0
Gunnedah & Curlewis	200910051811119	Irrigation Pipe		1/07/2004	127.8	100	Exclude	Reticulation Asset	\$0	0.0%	\$0
Gunnedah & Curlewis	200910051811120	Irrigation Pipe		1/07/2004	147.2	100	Exclude	Reticulation Asset	\$0	0.0%	\$0
Gunnedah & Curlewis	200910051811167	Watermain		1/07/2004	224.9	100	Exclude	Reticulation Asset	\$37,893	0.0%	\$0
Gunnedah & Curlewis	20050927143819	Bore (Pump)	GDH BORE NO 5	1/07/2004			Include	Trunk Asset, post 1987	\$11,262	30.4%	\$3,422
Gunnedah & Curlewis	20050927143902	Bore (Motor)	GDH BORE NO 5	1/07/2004			Include	Trunk Asset, post 1987	\$7,508	30.4%	\$2,281
Gunnedah & Curlewis	20091005181241	Watermain		1/07/2005	123.7	150	Exclude	Reticulation Asset	\$34,064	0.0%	\$0
Gunnedah & Curlewis	20091005181258	Watermain		1/07/2005	119.1	150	Exclude	Reticulation Asset	\$31,343	0.0%	\$0
Gunnedah & Curlewis	20091005181924	Watermain		1/07/2005	32.6	100	Exclude	Reticulation Asset	\$5,498	0.0%	\$0

Existing Assets - Water Supply

Asset Service Area(s)	Asset No.	Asset Type	Asset Details	Commissioning Date	Asset Description		Include in DSP?	Justification	MEERA Value	Recoverable Proportion	Recoverable MEERA
					Length (m)	Diameter (mm)					
Gunnedah & Curlewis	20091005181927	Watermain		1/07/2005	37.0	100	Exclude	Reticulation Asset	\$6,551	0.0%	\$0
Gunnedah & Curlewis	20091005181928	Watermain		1/07/2005	0.7	100	Exclude	Reticulation Asset	\$115	0.0%	\$0
Gunnedah & Curlewis	20091005181992	Watermain		1/07/2005	1785.9	200	Include	Trunk Watermain, Post 1987 asset	\$663,503	30.4%	\$201,619
Gunnedah & Curlewis	20091005181993	Watermain		1/07/2005	23.5	100	Exclude	Reticulation Asset	\$4,157	0.0%	\$0
Gunnedah & Curlewis	20050927114730	Bore (Motor)	GDH BORE NO 2	1/07/2005			Include	Trunk Asset, post 1987	\$7,717	30.4%	\$2,345
Mullaley	20050927112148	Bore (Building)	MULL BORE NO 2	1/07/2005			Include	Trunk asset, post 1987	\$0	12.6%	\$0
Mullaley	20120814161700	Bore (Telemetry)	MULL BORE NO 2	1/07/2005			Include	Trunk asset, post 1987	\$0	12.6%	\$0
Gunnedah & Curlewis	20151217111541	Watermain		1/12/2005	161.6	100	Exclude	Reticulation Asset	\$27,230	0.0%	\$0
Gunnedah & Curlewis	20091005181480	Watermain		1/07/2006	45.7	150	Exclude	Reticulation Asset	\$13,169	0.0%	\$0
Gunnedah & Curlewis	20091005181922	Watermain		1/07/2006	214.7	100	Exclude	Reticulation Asset	\$36,964	0.0%	\$0
Gunnedah & Curlewis	20091005181938	Rising Main		1/07/2006	42.6	500	Include	Trunk Watermain, Post 1987 asset	\$42,160	30.4%	\$12,811
Gunnedah & Curlewis	20091005181939	Rising Main		1/07/2006	151.3	375	Include	Trunk Watermain, Post 1987 asset	\$133,319	30.4%	\$40,512
Gunnedah & Curlewis	20091005181940	Rising Main		1/07/2006	210.3	500	Include	Trunk Watermain, Post 1987 asset	\$208,021	30.4%	\$63,212
Gunnedah & Curlewis	20091005181941	Rising Main		1/07/2006	52.3	500	Include	Trunk Watermain, Post 1987 asset	\$51,774	30.4%	\$15,733
Gunnedah & Curlewis	20091005181942	Rising Main		1/07/2006	118.9	500	Include	Trunk Watermain, Post 1987 asset	\$117,645	30.4%	\$35,749
Gunnedah & Curlewis	20091005181943	Rising Main		1/07/2006	53.7	150	Exclude	Reticulation Asset	\$15,492	0.0%	\$0
Gunnedah & Curlewis	20091005181944	Rising Main		1/07/2006	873.4	500	Include	Trunk Watermain, Post 1987 asset	\$864,073	30.4%	\$262,566
Gunnedah & Curlewis	20091005181945	Rising Main		1/07/2006	25.1	250	Include	Trunk Watermain, Post 1987 asset	\$11,879	30.4%	\$3,610
Gunnedah & Curlewis	20091005181947	Rising Main		1/07/2006	1087.2	500	Include	Trunk Watermain, Post 1987 asset	\$1,075,555	30.4%	\$326,829
Gunnedah & Curlewis	20091005181948	Rising Main		1/07/2006	78.8	375	Include	Trunk Watermain, Post 1987 asset	\$69,459	30.4%	\$21,107
Gunnedah & Curlewis	20091005181950	Rising Main		1/07/2006	501.6	375	Include	Trunk Watermain, Post 1987 asset	\$442,059	30.4%	\$134,329
Gunnedah & Curlewis	20091005181951	Rising Main		1/07/2006	7.6	200	Include	Trunk Watermain, Post 1987 asset	\$2,823	30.4%	\$858
Gunnedah & Curlewis	20091005181952	Rising Main		1/07/2006	222.1	375	Include	Trunk Watermain, Post 1987 asset	\$195,758	30.4%	\$59,485
Gunnedah & Curlewis	20091005181953	Rising Main		1/07/2006	216.5	375	Include	Trunk Watermain, Post 1987 asset	\$190,812	30.4%	\$57,982
Gunnedah & Curlewis	20091005181954	Rising Main		1/07/2006	19.0	375	Include	Trunk Watermain, Post 1987 asset	\$16,733	30.4%	\$5,085
Gunnedah & Curlewis	20091005181955	Rising Main		1/07/2006	112.7	375	Include	Trunk Watermain, Post 1987 asset	\$99,339	30.4%	\$30,186
Gunnedah & Curlewis	20091005181956	Rising Main		1/07/2006	5.8	375	Include	Trunk Watermain, Post 1987 asset	\$5,081	30.4%	\$1,544
Gunnedah & Curlewis	20091005181957	Rising Main		1/07/2006	147.3	375	Include	Trunk Watermain, Post 1987 asset	\$129,792	30.4%	\$39,440
Gunnedah & Curlewis	20091005181958	Rising Main		1/07/2006	235.1	375	Include	Trunk Watermain, Post 1987 asset	\$207,150	30.4%	\$62,947
Gunnedah & Curlewis	20091005181959	Watermain		1/07/2006	216.6	100	Exclude	Reticulation Asset	\$37,821	0.0%	\$0
Gunnedah & Curlewis	20091005181960	Rising Main		1/07/2006	6.4	375	Include	Trunk Watermain, Post 1987 asset	\$5,613	30.4%	\$1,706
Gunnedah & Curlewis	20091005181963	Watermain		1/07/2006	137.4	100	Exclude	Reticulation Asset	\$23,155	0.0%	\$0
Gunnedah & Curlewis	20091005181964	Watermain		1/07/2006	165.0	100	Exclude	Reticulation Asset	\$27,803	0.0%	\$0
Gunnedah & Curlewis	20091005181965	Watermain		1/07/2006	131.2	100	Exclude	Reticulation Asset	\$22,112	0.0%	\$0
Gunnedah & Curlewis	20091005181966	Watermain		1/07/2006	294.1	100	Exclude	Reticulation Asset	\$49,550	0.0%	\$0
Gunnedah & Curlewis	20091005181978	Watermain		1/07/2006	310.5	100	Exclude	Reticulation Asset	\$52,312	0.0%	\$0
Gunnedah & Curlewis	20091005181979	Watermain		1/07/2006	6.4	100	Exclude	Reticulation Asset	\$1,987	0.0%	\$0
Gunnedah & Curlewis	20091005181980	Watermain		1/07/2006	31.8	100	Exclude	Reticulation Asset	\$5,355	0.0%	\$0
Gunnedah & Curlewis	20091005181981	Watermain		1/07/2006	494.1	100	Exclude	Reticulation Asset	\$83,243	0.0%	\$0
Gunnedah & Curlewis	20091005181982	Watermain		1/07/2006	102.1	100	Exclude	Reticulation Asset	\$17,203	0.0%	\$0
Gunnedah & Curlewis	200910051811126	Irrigation Pipe		1/07/2006	60.4	80	Exclude	Reticulation Asset	\$0	0.0%	\$0
Gunnedah & Curlewis	200910051811129	Irrigation Pipe		1/07/2006	29.4	80	Exclude	Reticulation Asset	\$0	0.0%	\$0
Gunnedah & Curlewis	200910051811161	Watermain		1/07/2006	9.8	200	Include	Trunk Watermain, Post 1987 asset	\$3,648	30.4%	\$1,109
Gunnedah & Curlewis	200910051811162	Watermain		1/07/2006	127.6	150	Exclude	Reticulation Asset	\$36,806	0.0%	\$0
Gunnedah & Curlewis	200910051811168	Watermain		1/07/2006	243.2	100	Exclude	Reticulation Asset	\$40,979	0.0%	\$0
Gunnedah & Curlewis	200910051811172	Watermain		1/07/2006	226.4	100	Exclude	Reticulation Asset	\$38,354	0.0%	\$0
Gunnedah & Curlewis	200910051811175	Watermain		1/07/2006	214.0	100	Exclude	Reticulation Asset	\$40,130	0.0%	\$0
Gunnedah & Curlewis	200910051811180	Watermain		1/07/2006	21.6	100	Exclude	Reticulation Asset	\$3,636	0.0%	\$0
Gunnedah & Curlewis	20120712160525	Watermain		1/07/2006	152.1	100	Exclude	Reticulation Asset	\$25,621	0.0%	\$0
Gunnedah & Curlewis	20091005181987	Watermain		1/07/2007	179.3	100	Exclude	Reticulation asset	\$30,216	0.0%	\$0
Gunnedah & Curlewis	200910051811060	Watermain		1/07/2007	212.6	100	Exclude	Reticulation asset	\$35,615	0.0%	\$0
Gunnedah & Curlewis	200910051811061	Watermain		1/07/2007	101.6	100	Exclude	Reticulation asset	\$17,116	0.0%	\$0
Gunnedah & Curlewis	20050926115136	Bore (Pump)	CURL BORE NO 1 - Pump	1/07/2007			Include	Trunk Asset, post 1987	\$11,575	30.4%	\$3,517
Gunnedah & Curlewis	200910051811145	Watermain		1/07/2007	766.5	150	Exclude	Reticulation Asset	\$213,991	0.0%	\$0
Gunnedah & Curlewis	20091005181983	Watermain		1/07/2007	660.1	150	Exclude	Reticulation Asset	\$181,780	0.0%	\$0

Existing Assets - Water Supply

Asset Service Area(s)	Asset No.	Asset Type	Asset Details	Commissioning Date	Asset Description		Include in DSP?	Justification	MEERA Value	Recoverable Proportion	Recoverable MEERA
					Length (m)	Diameter (mm)					
Gunnedah & Curlewis	20091005181984	Watermain		1/07/2007	611.1	300	Include	Trunk Watermain, Post 1987 asset	\$378,521	30.4%	\$115,021
Gunnedah & Curlewis	20091005181985	Watermain		1/07/2007	330.1	100	Exclude	Reticulation Asset	\$55,619	0.0%	\$0
Gunnedah & Curlewis	20091005181986	Watermain		1/07/2007	24.8	100	Exclude	Reticulation Asset	\$4,174	0.0%	\$0
Gunnedah & Curlewis	20091005181994	Watermain		1/07/2007	817.9	300	Include	Trunk Watermain, Post 1987 asset	\$489,656	30.4%	\$148,792
Gunnedah & Curlewis	20091005181995	Watermain		1/07/2007	15.7	300	Include	Trunk Watermain, Post 1987 asset	\$9,353	30.4%	\$2,842
Gunnedah & Curlewis	20091005181996	Watermain		1/07/2007	14.1	300	Include	Trunk Watermain, Post 1987 asset	\$8,386	30.4%	\$2,548
Gunnedah & Curlewis	20091005181997	Watermain		1/07/2007	16.3	200	Include	Trunk Watermain, Post 1987 asset	\$6,062	30.4%	\$1,842
Gunnedah & Curlewis	20091005181998	Irrigation Pipe		1/07/2007	8.3	40	Exclude	Reticulation Asset	\$0	0.0%	\$0
Gunnedah & Curlewis	20091005181999	Irrigation Pipe		1/07/2007	10.6	40	Exclude	Reticulation Asset	\$0	0.0%	\$0
Gunnedah & Curlewis	200910051811000	Irrigation Pipe		1/07/2007	5.6	40	Exclude	Reticulation Asset	\$0	0.0%	\$0
Gunnedah & Curlewis	200910051811001	Irrigation Pipe		1/07/2007	7.0	40	Exclude	Reticulation Asset	\$0	0.0%	\$0
Gunnedah & Curlewis	200910051811002	Irrigation Pipe		1/07/2007	6.0	40	Exclude	Reticulation Asset	\$0	0.0%	\$0
Gunnedah & Curlewis	200910051811003	Irrigation Pipe		1/07/2007	11.5	40	Exclude	Reticulation Asset	\$0	0.0%	\$0
Gunnedah & Curlewis	200910051811004	Irrigation Pipe		1/07/2007	15.5	40	Exclude	Reticulation Asset	\$0	0.0%	\$0
Gunnedah & Curlewis	200910051811005	Irrigation Pipe		1/07/2007	7.0	40	Exclude	Reticulation Asset	\$0	0.0%	\$0
Gunnedah & Curlewis	200910051811006	Irrigation Pipe		1/07/2007	7.0	40	Exclude	Reticulation Asset	\$0	0.0%	\$0
Gunnedah & Curlewis	200910051811007	Irrigation Pipe		1/07/2007	68.5	40	Exclude	Reticulation Asset	\$0	0.0%	\$0
Gunnedah & Curlewis	200910051811008	Irrigation Pipe		1/07/2007	7.5	40	Exclude	Reticulation Asset	\$0	0.0%	\$0
Gunnedah & Curlewis	200910051811009	Irrigation Pipe		1/07/2007	4.5	40	Exclude	Reticulation Asset	\$0	0.0%	\$0
Gunnedah & Curlewis	200910051811010	Irrigation Pipe		1/07/2007	68.4	40	Exclude	Reticulation Asset	\$0	0.0%	\$0
Gunnedah & Curlewis	200910051811011	Irrigation Pipe		1/07/2007	7.5	40	Exclude	Reticulation Asset	\$0	0.0%	\$0
Gunnedah & Curlewis	200910051811012	Irrigation Pipe		1/07/2007	8.2	40	Exclude	Reticulation Asset	\$0	0.0%	\$0
Gunnedah & Curlewis	200910051811013	Irrigation Pipe		1/07/2007	8.7	40	Exclude	Reticulation Asset	\$0	0.0%	\$0
Gunnedah & Curlewis	200910051811014	Irrigation Pipe		1/07/2007	11.3	40	Exclude	Reticulation Asset	\$0	0.0%	\$0
Gunnedah & Curlewis	200910051811015	Irrigation Pipe		1/07/2007	4.5	40	Exclude	Reticulation Asset	\$0	0.0%	\$0
Gunnedah & Curlewis	200910051811016	Irrigation Pipe		1/07/2007	35.0	40	Exclude	Reticulation Asset	\$0	0.0%	\$0
Gunnedah & Curlewis	200910051811017	Irrigation Pipe		1/07/2007	14.5	40	Exclude	Reticulation Asset	\$0	0.0%	\$0
Gunnedah & Curlewis	200910051811018	Irrigation Pipe		1/07/2007	12.7	40	Exclude	Reticulation Asset	\$0	0.0%	\$0
Gunnedah & Curlewis	200910051811019	Irrigation Pipe		1/07/2007	4.0	40	Exclude	Reticulation Asset	\$0	0.0%	\$0
Gunnedah & Curlewis	200910051811020	Irrigation Pipe		1/07/2007	2.0	100	Exclude	Reticulation Asset	\$0	0.0%	\$0
Gunnedah & Curlewis	200910051811021	Irrigation Pipe		1/07/2007	11.8	40	Exclude	Reticulation Asset	\$0	0.0%	\$0
Gunnedah & Curlewis	200910051811022	Irrigation Pipe		1/07/2007	30.4	40	Exclude	Reticulation Asset	\$0	0.0%	\$0
Gunnedah & Curlewis	200910051811023	Irrigation Pipe		1/07/2007	0.6	40	Exclude	Reticulation Asset	\$0	0.0%	\$0
Gunnedah & Curlewis	200910051811024	Irrigation Pipe		1/07/2007	19.5	40	Exclude	Reticulation Asset	\$0	0.0%	\$0
Gunnedah & Curlewis	200910051811025	Irrigation Pipe		1/07/2007	9.8	40	Exclude	Reticulation Asset	\$0	0.0%	\$0
Gunnedah & Curlewis	200910051811026	Irrigation Pipe		1/07/2007	2.0	40	Exclude	Reticulation Asset	\$0	0.0%	\$0
Gunnedah & Curlewis	200910051811027	Irrigation Pipe		1/07/2007	3.5	40	Exclude	Reticulation Asset	\$0	0.0%	\$0
Gunnedah & Curlewis	200910051811028	Irrigation Pipe		1/07/2007	30.7	40	Exclude	Reticulation Asset	\$0	0.0%	\$0
Gunnedah & Curlewis	200910051811029	Watermain		1/07/2007	63.0	200	Include	Trunk Watermain, Post 1987 asset	\$23,423	30.4%	\$7,118
Gunnedah & Curlewis	200910051811030	Watermain		1/07/2007	20.2	100	Exclude	Reticulation Asset	\$3,586	0.0%	\$0
Gunnedah & Curlewis	200910051811041	Watermain		1/07/2007	5.7	100	Exclude	Reticulation Asset	\$1,012	0.0%	\$0
Gunnedah & Curlewis	200910051811042	Watermain		1/07/2007	6.5	100	Exclude	Reticulation Asset	\$1,152	0.0%	\$0
Gunnedah & Curlewis	200910051811043	Watermain		1/07/2007	14.0	100	Exclude	Reticulation Asset	\$2,480	0.0%	\$0
Gunnedah & Curlewis	200910051811044	Watermain		1/07/2007	10.0	100	Exclude	Reticulation Asset	\$1,773	0.0%	\$0
Gunnedah & Curlewis	200910051811045	Watermain		1/07/2007	8.6	100	Exclude	Reticulation Asset	\$1,532	0.0%	\$0
Gunnedah & Curlewis	200910051811046	Watermain		1/07/2007	10.5	100	Exclude	Reticulation Asset	\$1,861	0.0%	\$0
Gunnedah & Curlewis	200910051811047	Watermain		1/07/2007	11.0	100	Exclude	Reticulation Asset	\$1,956	0.0%	\$0
Gunnedah & Curlewis	200910051811048	Watermain		1/07/2007	11.8	100	Exclude	Reticulation Asset	\$2,091	0.0%	\$0
Gunnedah & Curlewis	200910051811049	Watermain		1/07/2007	8.0	100	Exclude	Reticulation Asset	\$1,420	0.0%	\$0
Gunnedah & Curlewis	200910051811050	Watermain		1/07/2007	26.0	100	Exclude	Reticulation Asset	\$4,609	0.0%	\$0
Gunnedah & Curlewis	200910051811051	Watermain		1/07/2007	315.5	200	Include	Trunk Watermain, Post 1987 asset	\$117,228	30.4%	\$35,622
Gunnedah & Curlewis	200910051811052	Watermain		1/07/2007	48.5	100	Exclude	Reticulation Asset	\$8,592	0.0%	\$0
Gunnedah & Curlewis	200910051811053	Watermain		1/07/2007	12.5	100	Exclude	Reticulation Asset	\$2,211	0.0%	\$0
Gunnedah & Curlewis	200910051811054	Watermain		1/07/2007	12.5	100	Exclude	Reticulation Asset	\$2,221	0.0%	\$0
Gunnedah & Curlewis	200910051811055	Watermain		1/07/2007	13.0	100	Exclude	Reticulation Asset	\$2,307	0.0%	\$0

Existing Assets - Water Supply

Asset Service Area(s)	Asset No.	Asset Type	Asset Details	Commissioning Date	Asset Description		Include in DSP?	Justification	MEERA Value	Recoverable Proportion	Recoverable MEERA
					Length (m)	Diameter (mm)					
Gunnedah & Curlewis	200910051811056	Watermain		1/07/2007	10.0	100	Exclude	Reticulation Asset	\$1,769	0.0%	\$0
Gunnedah & Curlewis	200910051811057	Watermain		1/07/2007	10.0	100	Exclude	Reticulation Asset	\$1,764	0.0%	\$0
Gunnedah & Curlewis	200910051811058	Watermain		1/07/2007	25.1	100	Exclude	Reticulation Asset	\$4,447	0.0%	\$0
Gunnedah & Curlewis	200910051811062	Watermain		1/07/2007	207.3	150	Exclude	Reticulation Asset	\$57,100	0.0%	\$0
Gunnedah & Curlewis	200910051811063	Watermain		1/07/2007	22.0	100	Exclude	Reticulation Asset	\$3,709	0.0%	\$0
Gunnedah & Curlewis	200910051811064	Watermain		1/07/2007	242.2	150	Exclude	Reticulation Asset	\$66,688	0.0%	\$0
Gunnedah & Curlewis	200910051811065	Watermain		1/07/2007	159.8	100	Exclude	Reticulation Asset	\$26,923	0.0%	\$0
Gunnedah & Curlewis	200910051811163	Watermain		1/07/2007	230.5	100	Exclude	Reticulation Asset	\$38,831	0.0%	\$0
Gunnedah & Curlewis	200910051811164	Watermain		1/07/2007	233.3	150	Exclude	Reticulation Asset	\$64,254	0.0%	\$0
Gunnedah & Curlewis	200910051811165	Watermain		1/07/2007	191.4	100	Exclude	Reticulation Asset	\$31,853	0.0%	\$0
Gunnedah & Curlewis	200910051811171	Watermain		1/07/2007	202.2	150	Exclude	Reticulation Asset	\$59,660	0.0%	\$0
Gunnedah & Curlewis	200910051811173	Watermain		1/07/2007	93.2	100	Exclude	Reticulation Asset	\$15,702	0.0%	\$0
Gunnedah & Curlewis	200910051811174	Watermain		1/07/2007	227.2	150	Exclude	Reticulation Asset	\$62,284	0.0%	\$0
Gunnedah & Curlewis	200910051811190	Watermain		1/07/2007	211.6	100	Exclude	Reticulation Asset	\$35,645	0.0%	\$0
Gunnedah & Curlewis	200910051811059	Watermain		1/07/2008	17.0	100	Exclude	Reticulation Asset	\$2,872	0.0%	\$0
Gunnedah & Curlewis	200910051811127	Irrigation Pipe		1/07/2008	86.5	20	Exclude	Reticulation Asset	\$0	0.0%	\$0
Gunnedah & Curlewis	200910051811166	Watermain		1/07/2008	10.5	100	Exclude	Reticulation Asset	\$3,530	0.0%	\$0
Gunnedah & Curlewis	200910051811187	Watermain		1/07/2008	237.2	100	Exclude	Reticulation Asset	\$39,960	0.0%	\$0
Gunnedah & Curlewis	200910051811188	Watermain		1/07/2008	204.2	100	Exclude	Reticulation Asset	\$34,397	0.0%	\$0
Gunnedah & Curlewis	200910051811189	Watermain		1/07/2008	236.2	100	Exclude	Reticulation Asset	\$39,793	0.0%	\$0
Gunnedah & Curlewis	200910051811191	Watermain		1/07/2008	224.3	150	Exclude	Reticulation Asset	\$61,761	0.0%	\$0
Gunnedah & Curlewis	200910051811194	Watermain		1/07/2008	24.9	150	Exclude	Reticulation Asset	\$6,852	0.0%	\$0
Gunnedah & Curlewis	200910051811195	Watermain		1/07/2008	47.9	200	Include	Trunk Watermain, Post 1987 asset	\$17,792	30.4%	\$5,406
Gunnedah & Curlewis	200910051811196	Watermain		1/07/2008	84.7	200	Include	Trunk Watermain, Post 1987 asset	\$31,457	30.4%	\$9,559
Gunnedah & Curlewis	200910051811197	Watermain		1/07/2008	102.2	200	Include	Trunk Watermain, Post 1987 asset	\$37,973	30.4%	\$11,539
Gunnedah & Curlewis	200910051811199	Watermain		1/07/2008	65.2	100	Exclude	Reticulation Asset	\$12,252	0.0%	\$0
Gunnedah & Curlewis	200910051811200	Watermain		1/07/2008	61.1	100	Exclude	Reticulation Asset	\$9,071	0.0%	\$0
Gunnedah & Curlewis	200910051811201	Watermain		1/07/2008	208.6	150	Exclude	Reticulation Asset	\$57,451	0.0%	\$0
Gunnedah & Curlewis	200910051811202	Watermain		1/07/2008	135.3	150	Exclude	Reticulation Asset	\$37,253	0.0%	\$0
Gunnedah & Curlewis	20100427151702	Watermain		1/07/2008	104.6	100	Exclude	Reticulation Asset	\$17,712	0.0%	\$0
Gunnedah & Curlewis	20050927160522	Bore (Switchboard)	GDH BORE NO 11	1/07/2008			Include	Trunk Asset, post 1987	\$23,656	30.4%	\$7,188
Gunnedah & Curlewis	200910051811203	Watermain		1/07/2009	145.7	100	Exclude	Reticulation Asset	\$24,544	0.0%	\$0
Gunnedah & Curlewis	200910051811204	Watermain		1/07/2009	128.8	100	Exclude	Reticulation Asset	\$21,692	0.0%	\$0
Gunnedah & Curlewis	200910051811205	Watermain		1/07/2009	198.3	100	Exclude	Reticulation Asset	\$33,403	0.0%	\$0
Gunnedah & Curlewis	200910051811206	Watermain		1/07/2009	105.8	100	Exclude	Reticulation Asset	\$17,822	0.0%	\$0
Gunnedah & Curlewis	200910051811207	Watermain		1/07/2009	5.5	100	Exclude	Reticulation Asset	\$925	0.0%	\$0
Gunnedah & Curlewis	200910051811208	Watermain		1/07/2009	6.0	100	Exclude	Reticulation Asset	\$1,018	0.0%	\$0
Gunnedah & Curlewis	200910051811209	Watermain		1/07/2009	6.3	100	Exclude	Reticulation Asset	\$1,055	0.0%	\$0
Gunnedah & Curlewis	200910051811210	Watermain		1/07/2009	1325.7	200	Include	Trunk Watermain, Post 1987 asset	\$491,982	30.4%	\$149,499
Gunnedah & Curlewis	20100406113415	Watermain		1/07/2009	19.3	150	Exclude	Reticulation Asset	\$6,590	0.0%	\$0
Gunnedah & Curlewis	20100428105415	Watermain		1/07/2009	1027.7	200	Include	Trunk Watermain, Post 1987 asset	\$383,628	30.4%	\$116,573
Gunnedah & Curlewis	20130403133003	Watermain		1/07/2009	505.5	100	Exclude	Reticulation Asset	\$85,168	0.0%	\$0
Gunnedah & Curlewis	20050927155059	Bore (Borehole)	GDH BORE NO 11	1/07/2009			Include	Trunk Asset, post 1987	\$39,222	30.4%	\$11,918
Gunnedah & Curlewis	20050927155152	Bore (Pump)	GDH BORE NO 11	1/07/2009			Include	Trunk Asset, post 1987	\$26,284	30.4%	\$7,987
Gunnedah & Curlewis	20050927160613	Bore (Building)	GDH BORE NO 11	1/07/2009			Include	Trunk Asset, post 1987	\$21,600	30.4%	\$6,564
Gunnedah & Curlewis	20120816114722	Bore (Miscellaneous)	GDH BORE NO 11	1/08/2009			Include	Trunk Asset, post 1987	\$6,150	30.4%	\$1,869
Gunnedah & Curlewis	20100406110753	Watermain		1/07/2010	120.3	100	Exclude	Reticulation asset	\$20,234	0.0%	\$0
Gunnedah & Curlewis	20120814164538	Bore (Chlorine Dosing Equipment)	CURL BORE NO 1 - Chlorine	1/07/2010			Include	Trunk Asset, post 1987	\$32,806	30.4%	\$9,969
Gunnedah & Curlewis	20100309110617	Watermain		1/07/2010	222.1	150	Exclude	Reticulation Asset	\$61,153	0.0%	\$0
Gunnedah & Curlewis	20100406093230	Watermain		1/07/2010	143.9	100	Exclude	Reticulation Asset	\$25,482	0.0%	\$0
Gunnedah & Curlewis	20100406095145	Watermain		1/07/2010	168.3	150	Exclude	Reticulation Asset	\$46,347	0.0%	\$0
Gunnedah & Curlewis	20100406095455	Watermain		1/07/2010	94.6	200	Include	Trunk Watermain, Post 1987 asset	\$35,142	30.4%	\$10,679
Gunnedah & Curlewis	20100406095540	Watermain		1/07/2010	179.9	150	Exclude	Reticulation Asset	\$51,873	0.0%	\$0
Gunnedah & Curlewis	20100406105813	Watermain		1/07/2010	334.8	150	Exclude	Reticulation Asset	\$92,994	0.0%	\$0
Gunnedah & Curlewis	20100406112037	Watermain		1/07/2010	100.0	150	Exclude	Reticulation Asset	\$28,091	0.0%	\$0

Existing Assets - Water Supply

Asset Service Area(s)	Asset No.	Asset Type	Asset Details	Commissioning Date	Asset Description		Include in DSP?	Justification	MEERA Value	Recoverable Proportion	Recoverable MEERA
					Length (m)	Diameter (mm)					
Gunnedah & Curlewis	20100406143111	Watermain		1/07/2010	225.0	150	Exclude	Reticulation Asset	\$29,735	0.0%	\$0
Gunnedah & Curlewis	20100406150428	Watermain		1/07/2010	8.3	100	Exclude	Reticulation Asset	\$1,397	0.0%	\$0
Gunnedah & Curlewis	20100406152936	Watermain		1/07/2010	223.2	100	Exclude	Reticulation Asset	\$37,605	0.0%	\$0
Gunnedah & Curlewis	20100427143507	Watermain		1/07/2010	9.4	100	Exclude	Reticulation Asset	\$1,587	0.0%	\$0
Gunnedah & Curlewis	20100427152459	Watermain		1/07/2010	225.2	150	Exclude	Reticulation Asset	\$62,026	0.0%	\$0
Gunnedah & Curlewis	20100427153659	Watermain		1/07/2010	225.4	150	Exclude	Reticulation Asset	\$62,078	0.0%	\$0
Gunnedah & Curlewis	20100427160350	Watermain		1/07/2010	12.2	100	Exclude	Reticulation Asset	\$2,159	0.0%	\$0
Gunnedah & Curlewis	20100427161337	Watermain		1/07/2010	3.0	100	Exclude	Reticulation Asset	\$510	0.0%	\$0
Gunnedah & Curlewis	20100427161519	Watermain		1/07/2010	2.9	100	Exclude	Reticulation Asset	\$482	0.0%	\$0
Gunnedah & Curlewis	20100427161553	Watermain		1/07/2010	2.7	100	Exclude	Reticulation Asset	\$460	0.0%	\$0
Gunnedah & Curlewis	20100427161752	Watermain		1/07/2010	3.2	100	Exclude	Reticulation Asset	\$544	0.0%	\$0
Gunnedah & Curlewis	20100427161832	Watermain		1/07/2010	2.3	100	Exclude	Reticulation Asset	\$379	0.0%	\$0
Gunnedah & Curlewis	20100427161934	Watermain		1/07/2010	19.1	100	Exclude	Reticulation Asset	\$3,385	0.0%	\$0
Gunnedah & Curlewis	20100427162012	Watermain		1/07/2010	2.7	100	Exclude	Reticulation Asset	\$448	0.0%	\$0
Gunnedah & Curlewis	20100427162114	Watermain		1/07/2010	3.7	100	Exclude	Reticulation Asset	\$618	0.0%	\$0
Gunnedah & Curlewis	20100428082556	Watermain		1/07/2010	6.8	100	Exclude	Reticulation Asset	\$1,142	0.0%	\$0
Gunnedah & Curlewis	20100428082619	Watermain		1/07/2010	6.9	100	Exclude	Reticulation Asset	\$1,169	0.0%	\$0
Gunnedah & Curlewis	20100428104906	Watermain		1/07/2010	650.9	200	Include	Trunk Watermain, Post 1987 asset	\$801,161	30.4%	\$243,449
Gunnedah & Curlewis	20100428105318	Watermain		1/07/2010	454.2	200	Include	Trunk Watermain, Post 1987 asset	\$168,406	30.4%	\$51,174
Gunnedah & Curlewis	20100428110956	Watermain		1/07/2010	0.6	200	Include	Trunk Watermain, Post 1987 asset	\$230	30.4%	\$70
Gunnedah & Curlewis	20100624082336	Watermain		1/07/2010	29.6	100	Exclude	Reticulation Asset	\$4,980	0.0%	\$0
Gunnedah & Curlewis	20110125092634	Watermain		1/07/2010	27.2	100	Exclude	Reticulation Asset	\$4,589	0.0%	\$0
Gunnedah & Curlewis	20110125093841	Watermain		1/07/2010	14.6	100	Exclude	Reticulation Asset	\$2,453	0.0%	\$0
Gunnedah & Curlewis	20110125114640	Watermain		1/07/2010	2.4	100	Exclude	Reticulation Asset	\$406	0.0%	\$0
Gunnedah & Curlewis	20110125115205	Watermain		1/07/2010	9.1	100	Exclude	Reticulation Asset	\$1,526	0.0%	\$0
Gunnedah & Curlewis	20110718105720	Watermain		1/07/2010	23.1	100	Exclude	Reticulation Asset	\$3,895	0.0%	\$0
Gunnedah & Curlewis	20110718105834	Watermain		1/07/2010	99.8	100	Exclude	Reticulation Asset	\$16,808	0.0%	\$0
Gunnedah & Curlewis	20110718112157	Watermain		1/07/2010	17.5	100	Exclude	Reticulation Asset	\$2,943	0.0%	\$0
Gunnedah & Curlewis	20110718113539	Watermain		1/07/2010	5.6	100	Exclude	Reticulation Asset	\$935	0.0%	\$0
Gunnedah & Curlewis	20110718113715	Watermain		1/07/2010	215.4	100	Exclude	Reticulation Asset	\$37,813	0.0%	\$0
Gunnedah & Curlewis	20110718120008	Watermain		1/07/2010	267.6	100	Exclude	Reticulation Asset	\$45,827	0.0%	\$0
Gunnedah & Curlewis	20110718120103	Watermain		1/07/2010	4.0	100	Exclude	Reticulation Asset	\$681	0.0%	\$0
Gunnedah & Curlewis	20110718120133	Watermain		1/07/2010	3.8	100	Exclude	Reticulation Asset	\$632	0.0%	\$0
Gunnedah & Curlewis	20110718120213	Watermain		1/07/2010	3.3	100	Exclude	Reticulation Asset	\$558	0.0%	\$0
Gunnedah & Curlewis	20110718122326	Watermain		1/07/2010	320.0	100	Exclude	Reticulation Asset	\$53,919	0.0%	\$0
Gunnedah & Curlewis	20110718122652	Watermain		1/07/2010	1.1	100	Exclude	Reticulation Asset	\$192	0.0%	\$0
Gunnedah & Curlewis	20120814144252	Bore (Chlorine Dosing Equipment)	GDH BORE NO 2	1/08/2010			Include	Trunk Asset, post 1987	\$32,806	30.4%	\$9,969
Gunnedah & Curlewis	20120816115216	Bore (Chlorine Dosing Equipment)	GDH BORE NO 11	1/08/2010			Include	Trunk Asset, post 1987	\$32,806	30.4%	\$9,969
Gunnedah & Curlewis	20110718131411	Watermain		1/07/2011	111.6	100	Exclude	Reticulation Asset	\$18,961	0.0%	\$0
Gunnedah & Curlewis	20110718134555	Watermain		1/07/2011	96.4	100	Exclude	Reticulation Asset	\$16,085	0.0%	\$0
Gunnedah & Curlewis	20110718140755	Watermain		1/07/2011	86.7	150	Exclude	Reticulation Asset	\$23,885	0.0%	\$0
Gunnedah & Curlewis	20111221113725	Watermain		1/07/2011	171.9	150	Exclude	Reticulation Asset	\$47,347	0.0%	\$0
Gunnedah & Curlewis	20111221115753	Watermain		1/07/2011	82.1	150	Exclude	Reticulation Asset	\$23,663	0.0%	\$0
Gunnedah & Curlewis	20130214135853	Watermain		1/07/2011	167.6	150	Exclude	Reticulation Asset	\$46,163	0.0%	\$0
Gunnedah & Curlewis	20130214151152	Watermain		1/07/2011	621.9	100	Exclude	Reticulation Asset	\$104,783	0.0%	\$0
Gunnedah & Curlewis	20110627113144	Bore (Pump)	GDH BORE NO 3	1/07/2011			Include	Trunk Asset, post 1987	\$4,509	30.4%	\$1,370
Gunnedah & Curlewis	20110627113221	Bore (Motor)	GDH BORE NO 3	1/07/2011			Include	Trunk Asset, post 1987	\$3,006	30.4%	\$913
Gunnedah & Curlewis	20110627113310	Bore (Meter)	GDH BORE NO 3	1/07/2011			Include	Trunk Asset, post 1987	\$3,573	30.4%	\$1,086
Gunnedah & Curlewis	20110627143954	Bore (Borehole)	GDH BORE NO 3	1/07/2011			Include	Trunk Asset, post 1987	\$62,855	30.4%	\$19,100
Gunnedah & Curlewis	20120814144706	Bore (Miscellaneous)	GDH BORE NO 3	1/07/2011			Include	Trunk Asset, post 1987	\$6,150	30.4%	\$1,869
Gunnedah & Curlewis	20120510113843	Watermain		1/06/2012	246.4	100	Exclude	Reticulation Asset	\$41,533	0.0%	\$0
Gunnedah & Curlewis	20050926145548	Bore (Motor)	CURL BORE NO 1 - Motor	1/07/2012			Include	Trunk Asset, post 1987	\$7,717	30.4%	\$2,345
Gunnedah & Curlewis	20091005181281	Watermain		1/07/2012	72.6	150	Exclude	Reticulation Asset	\$20,000	0.0%	\$0
Gunnedah & Curlewis	20091005181491	Watermain		1/07/2012	125.7	150	Exclude	Reticulation Asset	\$34,608	0.0%	\$0
Gunnedah & Curlewis	20091005181545	Watermain		1/07/2012	9.4	150	Exclude	Reticulation Asset	\$2,594	0.0%	\$0

Existing Assets - Water Supply

Asset Service Area(s)	Asset No.	Asset Type	Asset Details	Commissioning Date	Asset Description		Include in DSP?	Justification	MEERA Value	Recoverable Proportion	Recoverable MEERA
					Length (m)	Diameter (mm)					
Gunnedah & Curlewis	20120322135813	Watermain		1/07/2012	288.2	200	Include	Trunk Watermain, Post 1987 asset	\$109,262	30.4%	\$33,202
Gunnedah & Curlewis	20120322140028	Watermain		1/07/2012	42.2	150	Exclude	Reticulation Asset	\$11,627	0.0%	\$0
Gunnedah & Curlewis	20120326092000	Watermain		1/07/2012	177.0	100	Exclude	Reticulation Asset	\$29,819	0.0%	\$0
Gunnedah & Curlewis	20120326092426	Watermain		1/07/2012	109.1	150	Exclude	Reticulation Asset	\$30,054	0.0%	\$0
Gunnedah & Curlewis	20120405155535	Watermain		1/07/2012	1012.4	100	Exclude	Reticulation Asset	\$169,821	0.0%	\$0
Gunnedah & Curlewis	20120405155941	Watermain		1/07/2012	1549.9	100	Exclude	Reticulation Asset	\$261,133	0.0%	\$0
Gunnedah & Curlewis	20120405164927	Watermain		1/07/2012	189.1	100	Exclude	Reticulation Asset	\$31,856	0.0%	\$0
Gunnedah & Curlewis	20120626160014	Watermain		1/07/2012	275.0	100	Exclude	Reticulation Asset	\$46,329	0.0%	\$0
Gunnedah & Curlewis	20120626160256	Watermain		1/07/2012	256.8	100	Exclude	Reticulation Asset	\$43,257	0.0%	\$0
Gunnedah & Curlewis	20120627091926	Watermain		1/07/2012	224.5	100	Exclude	Reticulation Asset	\$37,828	0.0%	\$0
Gunnedah & Curlewis	20130214163322	Watermain		1/07/2012	564.3	100	Exclude	Reticulation Asset	\$95,068	0.0%	\$0
Gunnedah & Curlewis	20130214163649	Watermain		1/07/2012	1287.0	100	Exclude	Reticulation Asset	\$216,826	0.0%	\$0
Gunnedah & Curlewis	20130227110658	Watermain		1/07/2012	286.8	100	Exclude	Reticulation Asset	\$48,316	0.0%	\$0
Gunnedah & Curlewis	20130227112513	Watermain		1/07/2012	8.0	100	Exclude	Reticulation Asset	\$1,349	0.0%	\$0
Gunnedah & Curlewis	20130227112817	Watermain		1/07/2012	46.3	100	Exclude	Reticulation Asset	\$7,799	0.0%	\$0
Gunnedah & Curlewis	20130227154528	Watermain		1/07/2012	30.9	150	Exclude	Reticulation Asset	\$8,499	0.0%	\$0
Gunnedah & Curlewis	20130227160903	Watermain		1/07/2012	15.6	150	Exclude	Reticulation Asset	\$4,307	0.0%	\$0
Gunnedah & Curlewis	20130228091731	Watermain		1/07/2012	14.1	100	Exclude	Reticulation Asset	\$2,379	0.0%	\$0
Gunnedah & Curlewis	20130228091844	Watermain		1/07/2012	56.7	100	Exclude	Reticulation Asset	\$4,688	0.0%	\$0
Gunnedah & Curlewis	20130228092211	Watermain		1/07/2012	15.1	100	Exclude	Reticulation Asset	\$3,033	0.0%	\$0
Gunnedah & Curlewis	20160803162426	Watermain		1/07/2012	6.0	100	Exclude	Reticulation Asset	\$1,004	0.0%	\$0
Gunnedah & Curlewis	20160803162705	Watermain		1/07/2012	428.6	100	Exclude	Reticulation Asset	\$75,921	0.0%	\$0
Gunnedah & Curlewis	20160803162919	Watermain		1/07/2012	4.2	100	Exclude	Reticulation Asset	\$701	0.0%	\$0
Gunnedah & Curlewis	20160803163033	Watermain		1/07/2012	7.8	100	Exclude	Reticulation Asset	\$1,306	0.0%	\$0
Gunnedah & Curlewis	20160803163219	Watermain		1/07/2012	181.0	100	Exclude	Reticulation Asset	\$30,495	0.0%	\$0
Gunnedah & Curlewis	20160803163336	Watermain		1/07/2012	284.6	100	Exclude	Reticulation Asset	\$47,941	0.0%	\$0
Gunnedah & Curlewis	20160803163445	Watermain		1/07/2012	7.9	100	Exclude	Reticulation Asset	\$1,336	0.0%	\$0
Gunnedah & Curlewis	20160803163617	Watermain		1/07/2012	302.5	110	Exclude	Reticulation Asset	\$68,605	0.0%	\$0
Gunnedah & Curlewis	20160803163729	Watermain		1/07/2012	1.8	150	Exclude	Reticulation Asset	\$498	0.0%	\$0
Gunnedah & Curlewis	20160803164002	Watermain		1/07/2012	167.7	150	Exclude	Reticulation Asset	\$46,176	0.0%	\$0
Gunnedah & Curlewis	20160803164207	Watermain		1/07/2012	0.5	150	Exclude	Reticulation Asset	\$127	0.0%	\$0
Gunnedah & Curlewis	20110627112636	Bore (Motor)	GDH BORE NO 4	1/07/2012			Include	Trunk Asset, post 1987	\$7,717	30.4%	\$2,345
Gunnedah & Curlewis	20160810081521	Bore (Miscellaneous)	GDH BORE NO 8	1/07/2012			Include	Trunk Asset, post 1987	\$0	30.4%	\$0
Gunnedah & Curlewis	20160810085644	Pump Station (Pump)	Wandobah 1 & 2	1/08/2012			Include	Trunk Asset, post 1987	\$0	30.4%	\$0
Gunnedah & Curlewis	20160810082850	Reservoir (Roof)	GALLENRES	1/08/2012			Include	Trunk Asset, post 1987	\$0	30.4%	\$0
Gunnedah & Curlewis	20130828084525	Watermain		1/10/2012	322.4	110	Exclude	Reticulation Asset	\$73,098	0.0%	\$0
Gunnedah & Curlewis	20130828090003	Watermain		1/10/2012	7.9	100	Exclude	Reticulation Asset	\$1,336	0.0%	\$0
Gunnedah & Curlewis	20130828090345	Watermain		1/10/2012	186.0	100	Exclude	Reticulation Asset	\$31,336	0.0%	\$0
Gunnedah & Curlewis	20130828090423	Watermain		1/10/2012	4.2	100	Exclude	Reticulation Asset	\$704	0.0%	\$0
Gunnedah & Curlewis	20130828090854	Watermain		1/10/2012	7.8	100	Exclude	Reticulation Asset	\$1,306	0.0%	\$0
Gunnedah & Curlewis	20130828091159	Watermain		1/10/2012	4.7	100	Exclude	Reticulation Asset	\$783	0.0%	\$0
Gunnedah & Curlewis	20130828091308	Watermain		1/10/2012	4.2	100	Exclude	Reticulation Asset	\$701	0.0%	\$0
Gunnedah & Curlewis	20160810081741	Bore (Borehole)	GDH BORE NO 7	1/11/2012			Include	Trunk Asset, post 1987	\$0	30.4%	\$0
Gunnedah & Curlewis	20130227110404	Watermain		1/12/2012	5.7	100	Exclude	Reticulation Asset	\$1,015	0.0%	\$0
Gunnedah & Curlewis	20130227112242	Watermain		1/12/2012	19.3	100	Exclude	Reticulation Asset	\$3,279	0.0%	\$0
Gunnedah & Curlewis	20130827154147	Watermain		1/02/2013	13.5	150	Exclude	Reticulation Asset	\$3,723	0.0%	\$0
Gunnedah & Curlewis	20130827154227	Watermain		1/02/2013	4.3	150	Exclude	Reticulation Asset	\$1,194	0.0%	\$0
Gunnedah & Curlewis	20130827154319	Watermain		1/02/2013	1.8	150	Exclude	Reticulation Asset	\$499	0.0%	\$0
Gunnedah & Curlewis	20130827154519	Watermain		1/02/2013	245.9	100	Exclude	Reticulation Asset	\$41,421	0.0%	\$0
Gunnedah & Curlewis	20130827154702	Watermain		1/02/2013	2.1	150	Exclude	Reticulation Asset	\$566	0.0%	\$0
Gunnedah & Curlewis	20130827170003	Unknown		1/02/2013	120.7	100	Exclude	Reticulation Asset	\$22,239	0.0%	\$0
Gunnedah & Curlewis	20130827170045	Watermain		1/02/2013	24.0	100	Exclude	Reticulation Asset	\$4,035	0.0%	\$0
Gunnedah & Curlewis	20160810082319	Reservoir (Roof)	GALLENRES	1/02/2013			Include	Trunk Asset, post 1987	\$0	30.4%	\$0
Gunnedah & Curlewis	20130219151427	Watermain		1/07/2013	428.8	100	Exclude	Reticulation Asset	\$75,954	0.0%	\$0
Gunnedah & Curlewis	20130228084848	Watermain		1/07/2013	87.1	100	Exclude	Reticulation Asset	\$14,658	0.0%	\$0

Existing Assets - Water Supply

Asset Service Area(s)	Asset No.	Asset Type	Asset Details	Commissioning Date	Asset Description		Include in DSP?	Justification	MEERA Value	Recoverable Proportion	Recoverable MEERA
					Length (m)	Diameter (mm)					
Gunnedah & Curlewis	20130228085026	Watermain		1/07/2013	76.1	100	Exclude	Reticulation Asset	\$13,478	0.0%	\$0
Gunnedah & Curlewis	20130228085133	Watermain		1/07/2013	68.5	100	Exclude	Reticulation Asset	\$9,266	0.0%	\$0
Gunnedah & Curlewis	20130228085316	Watermain		1/07/2013	76.1	20	Exclude	Reticulation Asset	\$2,944	0.0%	\$0
Gunnedah & Curlewis	20130228085425	Watermain		1/07/2013	83.5	100	Exclude	Reticulation Asset	\$11,377	0.0%	\$0
Gunnedah & Curlewis	20130709144621	Watermain		1/07/2013	609.6	100	Exclude	Reticulation Asset	\$102,710	0.0%	\$0
Gunnedah & Curlewis	20130709144809	Watermain		1/07/2013	391.8	100	Exclude	Reticulation Asset	\$66,017	0.0%	\$0
Gunnedah & Curlewis	20130709145447	Watermain		1/07/2013	11.7	100	Exclude	Reticulation Asset	\$1,973	0.0%	\$0
Gunnedah & Curlewis	20130827152215	Watermain		1/07/2013	60.8	150	Exclude	Reticulation Asset	\$16,750	0.0%	\$0
Gunnedah & Curlewis	20130827153412	Watermain		1/07/2013	163.5	100	Exclude	Reticulation Asset	\$27,552	0.0%	\$0
Gunnedah & Curlewis	20130827153511	Watermain		1/07/2013	28.2	150	Exclude	Reticulation Asset	\$7,769	0.0%	\$0
Gunnedah & Curlewis	20130827153725	Watermain		1/07/2013	12.0	150	Exclude	Reticulation Asset	\$3,294	0.0%	\$0
Gunnedah & Curlewis	20130827154035	Watermain		1/07/2013	208.2	100	Exclude	Reticulation Asset	\$35,071	0.0%	\$0
Gunnedah & Curlewis	20131218100021	Watermain		1/07/2013	82.0	100	Exclude	Reticulation Asset	\$13,819	0.0%	\$0
Gunnedah & Curlewis	20140107141831	Watermain		1/07/2013	196.6	100	Exclude	Reticulation Asset	\$33,128	0.0%	\$0
Gunnedah & Curlewis	20140107145508	Watermain		1/07/2013	151.8	100	Exclude	Reticulation Asset	\$25,570	0.0%	\$0
Gunnedah & Curlewis	20140107150112	Watermain		1/07/2013	215.5	100	Exclude	Reticulation Asset	\$36,306	0.0%	\$0
Gunnedah & Curlewis	20140703141334	Watermain		1/07/2013	165.3	150	Exclude	Reticulation Asset	\$46,539	0.0%	\$0
Gunnedah & Curlewis	20140703155447	Watermain		1/07/2013	182.3	150	Exclude	Reticulation Asset	\$50,200	0.0%	\$0
Gunnedah & Curlewis	20140721131305	Watermain		1/07/2013	95.5	100	Exclude	Reticulation Asset	\$16,085	0.0%	\$0
Gunnedah & Curlewis	20140728113504	Watermain		1/07/2013	134.7	100	Exclude	Reticulation Asset	\$22,761	0.0%	\$0
Gunnedah & Curlewis	20140728114751	Watermain		1/07/2013	225.5	100	Exclude	Reticulation Asset	\$38,369	0.0%	\$0
Gunnedah & Curlewis	20140728114913	Watermain		1/07/2013	191.4	100	Exclude	Reticulation Asset	\$32,348	0.0%	\$0
Gunnedah & Curlewis	20140825145501	Unknown		1/07/2013	1.8	100	Exclude	Reticulation Asset	\$307	0.0%	\$0
Gunnedah & Curlewis	20140825144803	Reservoir (Walls)	LINKSRES2	1/07/2013			Include	Trunk Asset, post 1987	\$0	30.4%	\$0
Gunnedah & Curlewis	20140825145046	Reservoir (Roof)	LINKSRES1	1/07/2013			Include	Trunk Asset, post 1987	\$0	30.4%	\$0
Gunnedah & Curlewis	20140903110825	Reservoir (Roof)	APEXRES	1/07/2013			Include	Trunk Asset, post 1987	\$0	30.4%	\$0
Gunnedah & Curlewis	20140903111206	Reservoir (Walls)	GALLENRES	1/07/2013			Include	Trunk Asset, post 1987	\$319,000	30.4%	\$96,935
Gunnedah & Curlewis	20140107142254	Watermain		1/08/2013	65.9	100	Exclude	Reticulation Asset	\$11,105	0.0%	\$0
Gunnedah & Curlewis	20140107142442	Watermain		1/08/2013	134.5	100	Exclude	Reticulation Asset	\$22,659	0.0%	\$0
Gunnedah & Curlewis	20140107142558	Watermain		1/08/2013	7.3	100	Exclude	Reticulation Asset	\$1,224	0.0%	\$0
Gunnedah & Curlewis	20140107145215	Watermain		1/08/2013	126.7	100	Exclude	Reticulation Asset	\$21,338	0.0%	\$0
Gunnedah & Curlewis	20140107161456	Watermain		1/01/2014	116.8	100	Exclude	Reticulation Asset	\$19,677	0.0%	\$0
Gunnedah & Curlewis	20150813120152	Pipe Main		1/06/2014	1.1	25	Exclude	Reticulation asset	\$77	0.0%	\$0
Mullaley	20150813121704	Pipe Main		1/06/2014	4.0	25	Exclude	Reticulation Asset	\$290	0.0%	\$0
Gunnedah & Curlewis	20141010111823	Watermain		1/07/2014	87.5	200	Include	Trunk Watermain, Post 1987 asset	\$32,515	30.4%	\$9,880
Gunnedah & Curlewis	20141010113603	Watermain		1/07/2014	30.9	150	Exclude	Reticulation Asset	\$8,513	0.0%	\$0
Gunnedah & Curlewis	20141010114219	Watermain		1/07/2014	168.0	100	Exclude	Reticulation Asset	\$28,303	0.0%	\$0
Gunnedah & Curlewis	20150325104722	Watermain		1/07/2014	577.0	100	Exclude	Reticulation Asset	\$97,215	0.0%	\$0
Gunnedah & Curlewis	20150325104956	Watermain		1/07/2014	101.6	100	Exclude	Reticulation Asset	\$17,114	0.0%	\$0
Gunnedah & Curlewis	20150325105219	Watermain		1/07/2014	103.8	100	Exclude	Reticulation Asset	\$17,480	0.0%	\$0
Gunnedah & Curlewis	20150325112344	Watermain		1/07/2014	40.0	100	Exclude	Reticulation Asset	\$6,736	0.0%	\$0
Gunnedah & Curlewis	20150326135724	Watermain		1/07/2014	3.9	100	Exclude	Reticulation Asset	\$655	0.0%	\$0
Gunnedah & Curlewis	20150604103615	Watermain		1/07/2014	149.7	100	Exclude	Reticulation Asset	\$25,223	0.0%	\$0
Gunnedah & Curlewis	20150604103942	Watermain		1/07/2014	250.7	150	Exclude	Reticulation Asset	\$69,032	0.0%	\$0
Gunnedah & Curlewis	20150604105116	Watermain		1/07/2014	72.0	150	Exclude	Reticulation Asset	\$19,837	0.0%	\$0
Gunnedah & Curlewis	20150604105303	Watermain		1/07/2014	54.0	150	Exclude	Reticulation Asset	\$14,880	0.0%	\$0
Gunnedah & Curlewis	20150901133140	Unknown		1/07/2014	2.0	100	Exclude	Reticulation Asset	\$344	0.0%	\$0
Gunnedah & Curlewis	20140728114650	Watermain		1/07/2014	10.9	100	Exclude	Reticulation Asset	\$1,948	0.0%	\$0
Tambar Springs	20150604114630	Watermain		1/07/2014	22.6	50	Exclude	Reticulation Asset	\$2,024	0.0%	\$0
Tambar Springs	20150604132958	Watermain		1/07/2014	45.1	50	Exclude	Reticulation Asset	\$4,045	0.0%	\$0
Gunnedah & Curlewis	20160810085356	ump Station (Chlorine Dosing Equipment)	LINKSLIFT	1/08/2014			Include	Trunk Asset, post 1987	\$0	30.4%	\$0
Gunnedah & Curlewis	20160810085043	Reservoir (Roof)	LINKSRES2	1/08/2014			Include	Trunk Asset, post 1987	\$340,000	30.4%	\$103,316
Gunnedah & Curlewis	20141029110403	Watermain		1/10/2014	102.2	100	Exclude	Reticulation Asset	\$26,114	0.0%	\$0
Gunnedah & Curlewis	20141029111028	Watermain		1/10/2014	26.7	100	Exclude	Reticulation Asset	\$4,145	0.0%	\$0
Gunnedah & Curlewis	20141029111146	Watermain		1/10/2014	20.4	100	Exclude	Reticulation Asset	\$3,430	0.0%	\$0

Existing Assets - Water Supply

Asset Service Area(s)	Asset No.	Asset Type	Asset Details	Commissioning Date	Asset Description		Include in DSP?	Justification	MEERA Value	Recoverable Proportion	Recoverable MEERA
					Length (m)	Diameter (mm)					
Gunnedah & Curlewis	20141029111525	Watermain		1/10/2014	131.4	100	Exclude	Reticulation Asset	\$22,133	0.0%	\$0
Gunnedah & Curlewis	20141029111556	Pipe Main		1/10/2014	11.9	100	Exclude	Reticulation Asset	\$2,005	0.0%	\$0
Gunnedah & Curlewis	20141029111712	Pipe Main		1/10/2014	165.8	100	Exclude	Reticulation Asset	\$27,578	0.0%	\$0
Gunnedah & Curlewis	20141029111841	Watermain		1/10/2014	63.7	100	Exclude	Reticulation Asset	\$10,668	0.0%	\$0
Gunnedah & Curlewis	20141110135923	Pipe Main		1/10/2014	177.4	100	Exclude	Reticulation Asset	\$27,530	0.0%	\$0
Gunnedah & Curlewis	20141105070548	Watermain		1/11/2014	237.6	150	Exclude	Reticulation Asset	\$65,424	0.0%	\$0
Gunnedah & Curlewis	20150603092158	Watermain		1/11/2014	158.6	100	Exclude	Reticulation Asset	\$26,715	0.0%	\$0
Gunnedah & Curlewis	20150603092547	Watermain		1/11/2014	38.0	100	Exclude	Reticulation Asset	\$6,402	0.0%	\$0
Gunnedah & Curlewis	20150603093115	Watermain		1/11/2014	99.4	150	Exclude	Reticulation Asset	\$27,386	0.0%	\$0
Gunnedah & Curlewis	20150603095233	Watermain		1/11/2014	60.2	250	Include	Trunk Watermain, Post 1987 asset	\$32,763	30.4%	\$9,956
Gunnedah & Curlewis	20150603095436	Watermain		1/11/2014	45.3	250	Include	Trunk Watermain, Post 1987 asset	\$24,630	30.4%	\$7,484
Gunnedah & Curlewis	20150603095938	Watermain		1/11/2014	78.9	150	Exclude	Reticulation Asset	\$21,735	0.0%	\$0
Gunnedah & Curlewis	20150603110948	Watermain		1/11/2014	279.0	250	Include	Trunk Watermain, Post 1987 asset	\$151,860	30.4%	\$46,146
Gunnedah & Curlewis	20160810081936	Bore (Borehole)	GDH BORE NO 7	1/11/2014			Include	Trunk Asset, post 1987	\$0	30.4%	\$0
Gunnedah & Curlewis	20141203141928	Watermain		1/12/2014	183.5	100	Exclude	Reticulation Asset	\$30,909	0.0%	\$0
Gunnedah & Curlewis	20141203142201	Watermain		1/12/2014	36.2	100	Exclude	Reticulation Asset	\$6,097	0.0%	\$0
Gunnedah & Curlewis	20141203142922	Watermain		1/12/2014	367.6	100	Exclude	Reticulation Asset	\$61,927	0.0%	\$0
Gunnedah & Curlewis	20141203144108	Watermain		1/12/2014	30.1	100	Exclude	Reticulation Asset	\$5,076	0.0%	\$0
Gunnedah & Curlewis	20141204085539	Watermain		1/12/2014	13.7	100	Exclude	Reticulation Asset	\$2,306	0.0%	\$0
Gunnedah & Curlewis	20150129093936	Watermain		1/01/2015	2.2	150	Exclude	Reticulation Asset	\$611	0.0%	\$0
Gunnedah & Curlewis	20150129094039	Watermain		1/01/2015	2.5	150	Exclude	Reticulation Asset	\$686	0.0%	\$0
Gunnedah & Curlewis	20150129094226	Watermain		1/01/2015	2.5	150	Exclude	Reticulation Asset	\$700	0.0%	\$0
Gunnedah & Curlewis	20150129091230	Watermain		1/01/2015	116.4	100	Exclude	Reticulation Asset	\$19,614	0.0%	\$0
Gunnedah & Curlewis	20150413090125	Watermain		1/04/2015	80.1	100	Exclude	Reticulation Asset	\$13,500	0.0%	\$0
Gunnedah & Curlewis	20150413090356	Watermain		1/04/2015	229.5	100	Exclude	Reticulation Asset	\$38,670	0.0%	\$0
Gunnedah & Curlewis	20150423101534	Watermain		1/04/2015	9.6	100	Exclude	Reticulation Asset	\$1,612	0.0%	\$0
Gunnedah & Curlewis	20150423103142	Watermain		1/04/2015	28.4	100	Exclude	Reticulation Asset	\$4,788	0.0%	\$0
Gunnedah & Curlewis	201608171110806	Pump Station (Miscellaneous)	CURL BORE NO 1	1/07/2015			Include	Trunk Asset, post 1987	\$0	30.4%	\$0
Gunnedah & Curlewis	20150929094039	Watermain		1/07/2015	2.5	150	Exclude	Reticulation Asset	\$686	0.0%	\$0
Gunnedah & Curlewis	20160817155243	Watermain		1/08/2015	123.4	100	Exclude	Reticulation Asset	\$20,789	0.0%	\$0
Gunnedah & Curlewis	20160825150905	Watermain		1/08/2015	1.7	20	Exclude	Reticulation Asset	\$106	0.0%	\$0
Gunnedah & Curlewis	20160817161812	Bore (Borehole)	GDH BORE NO 8	1/08/2015			Include	Trunk Asset, post 1987	\$51,373	30.4%	\$15,611
Gunnedah & Curlewis	20160817162127	Reservoir (Miscellaneous)	LINKSRES2	1/08/2015			Include	Trunk Asset, post 1987	\$0	30.4%	\$0
Gunnedah & Curlewis	20150924102708	Watermain		1/09/2015	78.8	20	Exclude	Reticulation Asset	\$4,935	0.0%	\$0
Gunnedah & Curlewis	20150423093327	Watermain		1/11/2015	73.4	100	Exclude	Reticulation Asset	\$12,361	0.0%	\$0
Gunnedah & Curlewis	20150423093418	Watermain		1/11/2015	59.8	100	Exclude	Reticulation Asset	\$10,072	0.0%	\$0
Gunnedah & Curlewis	20150714132027	Watermain		1/11/2015	135.1	100	Exclude	Reticulation Asset	\$22,763	0.0%	\$0
Gunnedah & Curlewis	20150714132507	Watermain		1/11/2015	79.7	20	Exclude	Reticulation Asset	\$4,994	0.0%	\$0
Gunnedah & Curlewis	20151109101511	Watermain		1/11/2015	190.7	100	Exclude	Reticulation Asset	\$32,134	0.0%	\$0
Gunnedah & Curlewis	20151208113826	Watermain		1/11/2015	304.6	150	Exclude	Reticulation Asset	\$84,380	0.0%	\$0
Gunnedah & Curlewis	20151208114053	Watermain		1/11/2015	38.2	200	Include	Trunk Watermain, Post 1987 asset	\$14,462	30.4%	\$4,395
Gunnedah & Curlewis	20151208114523	Watermain		1/11/2015	15.2	200	Include	Trunk Watermain, Post 1987 asset	\$5,762	30.4%	\$1,751
Gunnedah & Curlewis	20160725112923	Watermain		1/11/2015	13.7	100	Exclude	Reticulation Asset	\$2,312	0.0%	\$0
Gunnedah & Curlewis	20160725113212	Watermain		1/11/2015	4.2	100	Exclude	Reticulation Asset	\$709	0.0%	\$0
Gunnedah & Curlewis	20160725113325	Watermain		1/11/2015	2.8	100	Exclude	Reticulation Asset	\$478	0.0%	\$0
Gunnedah & Curlewis	20160725113414	Watermain		1/11/2015	7.2	100	Exclude	Reticulation Asset	\$1,218	0.0%	\$0
Gunnedah & Curlewis	20160725113449	Watermain		1/11/2015	8.0	100	Exclude	Reticulation Asset	\$1,348	0.0%	\$0
Gunnedah & Curlewis	20160725113529	Watermain		1/11/2015	9.9	100	Exclude	Reticulation Asset	\$1,661	0.0%	\$0
Gunnedah & Curlewis	20160725113640	Watermain		1/11/2015	7.4	100	Exclude	Reticulation Asset	\$1,250	0.0%	\$0
Gunnedah & Curlewis	20160725113721	Watermain		1/11/2015	7.1	100	Exclude	Reticulation Asset	\$1,195	0.0%	\$0
Gunnedah & Curlewis	20160725113759	Watermain		1/11/2015	5.5	100	Exclude	Reticulation Asset	\$918	0.0%	\$0
Gunnedah & Curlewis	20160725113842	Watermain		1/11/2015	4.7	100	Exclude	Reticulation Asset	\$792	0.0%	\$0
Gunnedah & Curlewis	20160725113919	Watermain		1/11/2015	2.1	100	Exclude	Reticulation Asset	\$350	0.0%	\$0
Gunnedah & Curlewis	20160725113956	Watermain		1/11/2015	6.9	100	Exclude	Reticulation Asset	\$1,161	0.0%	\$0
Gunnedah & Curlewis	20160725114049	Watermain		1/11/2015	6.2	100	Exclude	Reticulation Asset	\$1,050	0.0%	\$0

Existing Assets - Water Supply

Asset Service Area(s)	Asset No.	Asset Type	Asset Details	Commissioning Date	Asset Description		Include in DSP?	Justification	MEERA Value	Recoverable Proportion	Recoverable MEERA
					Length (m)	Diameter (mm)					
Gunnedah & Curlewis	20160725114122	Watermain		1/11/2015	5.3	100	Exclude	Reticulation Asset	\$888	0.0%	\$0
Gunnedah & Curlewis	20160725114205	Watermain		1/11/2015	29.9	100	Exclude	Reticulation Asset	\$5,038	0.0%	\$0
Gunnedah & Curlewis	20160725114609	Watermain		1/11/2015	38.8	100	Exclude	Reticulation Asset	\$6,535	0.0%	\$0
Gunnedah & Curlewis	20160725114954	Watermain		1/11/2015	14.7	100	Exclude	Reticulation Asset	\$2,473	0.0%	\$0
Gunnedah & Curlewis	20160725115031	Watermain		1/11/2015	20.3	100	Exclude	Reticulation Asset	\$3,415	0.0%	\$0
Gunnedah & Curlewis	20160725115155	Watermain		1/11/2015	8.8	100	Exclude	Reticulation Asset	\$1,484	0.0%	\$0
Gunnedah & Curlewis	20160725115252	Watermain		1/11/2015	16.5	100	Exclude	Reticulation Asset	\$2,772	0.0%	\$0
Gunnedah & Curlewis	20160725115431	Watermain		1/11/2015	1.8	150	Exclude	Reticulation Asset	\$504	0.0%	\$0
Gunnedah & Curlewis	20160725115524	Watermain		1/11/2015	30.6	150	Exclude	Reticulation Asset	\$8,413	0.0%	\$0
Gunnedah & Curlewis	20160725120719	Watermain		1/11/2015	22.7	150	Exclude	Reticulation Asset	\$6,254	0.0%	\$0
Gunnedah & Curlewis	20160725120809	Watermain		1/11/2015	10.7	150	Exclude	Reticulation Asset	\$2,939	0.0%	\$0
Gunnedah & Curlewis	20160725120926	Watermain		1/11/2015	3.5	150	Exclude	Reticulation Asset	\$953	0.0%	\$0
Gunnedah & Curlewis	20160725121003	Watermain		1/11/2015	7.0	150	Exclude	Reticulation Asset	\$1,928	0.0%	\$0
Gunnedah & Curlewis	20160725121221	Watermain		1/11/2015	9.5	150	Exclude	Reticulation Asset	\$2,625	0.0%	\$0
Gunnedah & Curlewis	20160725121315	Watermain		1/11/2015	10.1	150	Exclude	Reticulation Asset	\$2,779	0.0%	\$0
Gunnedah & Curlewis	20160725121354	Watermain		1/11/2015	9.3	150	Exclude	Reticulation Asset	\$2,550	0.0%	\$0
Gunnedah & Curlewis	20160725121459	Watermain		1/11/2015	7.6	150	Exclude	Reticulation Asset	\$2,090	0.0%	\$0
Gunnedah & Curlewis	20160725121621	Watermain		1/11/2015	19.0	150	Exclude	Reticulation Asset	\$5,227	0.0%	\$0
Gunnedah & Curlewis	20160725121654	Watermain		1/11/2015	10.9	150	Exclude	Reticulation Asset	\$2,996	0.0%	\$0
Gunnedah & Curlewis	20160725121736	Watermain		1/11/2015	10.7	150	Exclude	Reticulation Asset	\$2,933	0.0%	\$0
Gunnedah & Curlewis	20160725140620	Watermain		1/11/2015	25.1	150	Exclude	Reticulation Asset	\$6,913	0.0%	\$0
Gunnedah & Curlewis	20160725140716	Watermain		1/11/2015	3.5	150	Exclude	Reticulation Asset	\$964	0.0%	\$0
Gunnedah & Curlewis	20160725140841	Watermain		1/11/2015	10.8	150	Exclude	Reticulation Asset	\$2,983	0.0%	\$0
Gunnedah & Curlewis	20160725140912	Watermain		1/11/2015	37.0	150	Exclude	Reticulation Asset	\$10,195	0.0%	\$0
Gunnedah & Curlewis	20150423091152	Watermain		1/11/2015	220.1	100	Exclude	Reticulation Asset	\$37,084	0.0%	\$0
Gunnedah & Curlewis	20151216093536	Watermain		1/12/2015	326.5	100	Exclude	Reticulation Asset	\$55,009	0.0%	\$0
Gunnedah & Curlewis	20151216130113	Watermain		1/12/2015	5.8	100	Exclude	Reticulation Asset	\$972	0.0%	\$0
Gunnedah & Curlewis	20151217113732	Watermain		1/12/2015	52.1	100	Exclude	Reticulation Asset	\$8,776	0.0%	\$0
Gunnedah & Curlewis	20160104142420	Watermain		1/01/2016	114.2	150	Exclude	Reticulation Asset	\$31,453	0.0%	\$0
Gunnedah & Curlewis	20160104142653	Watermain		1/01/2016	12.4	300	Include	Trunk Watermain, Post 1987 asset	\$7,361	30.4%	\$2,237
Gunnedah & Curlewis	20160104142845	Watermain		1/01/2016	293.1	300	Include	Trunk Watermain, Post 1987 asset	\$174,430	30.4%	\$53,004
Gunnedah & Curlewis	20160817125101	Watermain		1/04/2016	2223.2	20	Exclude	Reticulation Asset	\$139,263	0.0%	\$0
Gunnedah & Curlewis	20170828221536	Pump Station (Flow meter)	CURLEWISWAG	1/07/2016			Include	Trunk Asset, post 1987	\$25,000	30.4%	\$7,597
Gunnedah & Curlewis	20160919133900	Watermain		1/07/2016	106.9	150	Exclude	Reticulation Asset	\$29,440	0.0%	\$0
Gunnedah & Curlewis	20160920111307	Watermain		1/07/2016	174.3	150	Exclude	Reticulation Asset	\$48,013	0.0%	\$0
Gunnedah & Curlewis	20160927111654	Watermain		1/07/2016	140.0	100	Exclude	Reticulation Asset	\$23,579	0.0%	\$0
Gunnedah & Curlewis	20170828222039	Pump Station (Flow meter)		1/07/2016			Include	Trunk Asset, post 1987	\$22,833	30.4%	\$6,938
Gunnedah & Curlewis	20160920111644	Watermain		1/09/2016	29.6	100	Exclude	Reticulation Asset	\$4,985	0.0%	\$0
Gunnedah & Curlewis	20160920112158	Watermain		1/09/2016	37.8	100	Exclude	Reticulation Asset	\$6,372	0.0%	\$0
Gunnedah & Curlewis	20160920115320	Watermain		1/09/2016	53.0	100	Exclude	Reticulation Asset	\$8,933	0.0%	\$0
Gunnedah & Curlewis	20161013140134	Watermain		1/10/2016	130.3	100	Exclude	Reticulation Asset	\$21,948	0.0%	\$0
Gunnedah & Curlewis	20161013143139	Watermain		1/10/2016	8.7	100	Exclude	Reticulation Asset	\$1,464	0.0%	\$0
Gunnedah & Curlewis	20161013143312	Watermain		1/10/2016	18.7	100	Exclude	Reticulation Asset	\$3,144	0.0%	\$0
Gunnedah & Curlewis	20170109105226	Watermain		1/11/2016	1188.9	100	Exclude	Reticulation Asset	\$200,305	0.0%	\$0
Gunnedah & Curlewis	20170109113200	Watermain		1/11/2016	388.4	100	Exclude	Reticulation Asset	\$65,440	0.0%	\$0
Gunnedah & Curlewis	20161207094024	Watermain		1/12/2016	19.6	100	Exclude	Reticulation Asset	\$3,303	0.0%	\$0
Gunnedah & Curlewis	20161207094337	Watermain		1/12/2016	383.9	100	Exclude	Reticulation Asset	\$64,672	0.0%	\$0
Gunnedah & Curlewis	20161220111254	Watermain		1/12/2016	145.1	150	Exclude	Reticulation Asset	\$39,950	0.0%	\$0
Gunnedah & Curlewis	20161220111721	Watermain		1/12/2016	464.8	150	Exclude	Reticulation Asset	\$127,995	0.0%	\$0
Gunnedah & Curlewis	20161220111938	Watermain		1/12/2016	222.3	150	Exclude	Reticulation Asset	\$61,208	0.0%	\$0

Calculation of the Recoverable Portion:

Areas served by Assets	ET Uptake 1995/96 - 2047/48	Total ET 2047/48	Growth Proportion
Gunnedah	958	3,846	24.9%
Curlewis	72	286	25.1%
WSA	320	320	100.0%
Gunn/ WSA	1,278	4,166	30.7%
Gunn/ WSA/ Curl	1,349	4,452	30.3%

Existing Assets - Sewerage

Asset Service Area(s)	Asset No.	Asset Type	Asset Details	Commissioning Date	Asset Description		Include in DSP?	Justification	MEERA Value	Recoverable Proportion	Recoverable MEERA
					Length (m)	Dia (mm)					
Gunn/ WSA	20120816100955	Treatment	GUNNSTP (Imhoff tank)	1938			Exclude	Pre 1987 asset	\$611,000	0.0%	\$0
Gunn/ WSA	20120816101036	Treatment	GUNNSTP (Primary Sedimentation Tank (Setting Pond))	1938			Exclude	Pre 1987 asset	\$1,069,250	0.0%	\$0
Gunn/ WSA	20120816101617	Treatment	GUNNSTP (Sludge Digesters)	1938			Exclude	Pre 1987 asset	\$518,700	0.0%	\$0
Gunn/ WSA	20120816101153	Treatment	GUNNSTP (Trickling Filter 1 Civil)	1938			Exclude	Pre 1987 asset	\$1,374,750	0.0%	\$0
Gunnedah	20091005134340	Gravity Main		1940	66.4	150	Exclude	Pre 1987 asset	\$15,661	0.0%	\$0
Gunnedah	20091005134341	Gravity Main		1940	50.5	150	Exclude	Pre 1987 asset	\$11,918	0.0%	\$0
Gunnedah	20091005134342	Gravity Main		1940	26.3	150	Exclude	Pre 1987 asset	\$6,198	0.0%	\$0
Gunnedah	20091005134343	Gravity Main		1940	77.2	150	Exclude	Pre 1987 asset	\$18,226	0.0%	\$0
Gunnedah	20091005134344	Gravity Main		1940	55.7	150	Exclude	Pre 1987 asset	\$13,152	0.0%	\$0
Gunnedah	20091005134345	Gravity Main		1940	53.0	150	Exclude	Pre 1987 asset	\$12,500	0.0%	\$0
Gunnedah	20091005134346	Gravity Main		1940	56.1	150	Exclude	Pre 1987 asset	\$13,230	0.0%	\$0
Gunnedah	20091005134347	Gravity Main		1940	70.1	150	Exclude	Pre 1987 asset	\$16,546	0.0%	\$0
Gunnedah	20091005134348	Gravity Main		1940	59.1	150	Exclude	Pre 1987 asset	\$13,949	0.0%	\$0
Gunnedah	20091005134349	Gravity Main		1940	73.9	150	Exclude	Pre 1987 asset	\$17,448	0.0%	\$0
Gunnedah	20091005134350	Gravity Main		1940	31.0	150	Exclude	Pre 1987 asset	\$7,322	0.0%	\$0
Gunnedah	20091005134351	Gravity Main		1940	35.9	150	Exclude	Pre 1987 asset	\$8,466	0.0%	\$0
Gunnedah	20091005134352	Gravity Main		1940	68.8	150	Exclude	Pre 1987 asset	\$16,243	0.0%	\$0
Gunnedah	20091005134353	Gravity Main		1940	61.1	150	Exclude	Pre 1987 asset	\$14,412	0.0%	\$0
Gunnedah	20091005134354	Gravity Main		1940	32.6	150	Exclude	Pre 1987 asset	\$7,699	0.0%	\$0
Gunnedah	20091005134355	Gravity Main		1940	14.3	150	Exclude	Pre 1987 asset	\$3,371	0.0%	\$0
Gunnedah	20091005134356	Gravity Main		1940	61.7	150	Exclude	Pre 1987 asset	\$14,558	0.0%	\$0
Gunnedah	20091005134357	Gravity Main		1940	63.2	150	Exclude	Pre 1987 asset	\$14,921	0.0%	\$0
Gunnedah	20091005134358	Gravity Main		1940	46.4	150	Exclude	Pre 1987 asset	\$10,940	0.0%	\$0
Gunnedah	20091005134359	Gravity Main		1940	22.3	150	Exclude	Pre 1987 asset	\$5,270	0.0%	\$0
Gunnedah	20091005134360	Gravity Main		1940	54.5	150	Exclude	Pre 1987 asset	\$12,868	0.0%	\$0
Gunnedah	20091005134361	Gravity Main		1940	24.2	150	Exclude	Pre 1987 asset	\$5,721	0.0%	\$0
Gunnedah	20091005134362	Gravity Main		1940	31.5	150	Exclude	Pre 1987 asset	\$7,433	0.0%	\$0
Gunnedah	20091005134367	Gravity Main		1940	71.9	150	Exclude	Pre 1987 asset	\$16,957	0.0%	\$0
Gunnedah	20091005134512	Gravity Main		1940	72.0	150	Exclude	Pre 1987 asset	\$16,998	0.0%	\$0
Gunnedah	20091005134539	Gravity Main		1940	60.8	150	Exclude	Pre 1987 asset	\$14,348	0.0%	\$0
Gunnedah	20091005134540	Gravity Main		1940	25.2	150	Exclude	Pre 1987 asset	\$5,946	0.0%	\$0
Gunnedah	20091005134550	Gravity Main		1940	47.7	300	Exclude	Pre 1987 asset	\$19,077	0.0%	\$0
Gunnedah	20091005134551	Gravity Main		1940	100.1	300	Exclude	Pre 1987 asset	\$40,029	0.0%	\$0
Gunnedah	20091005134552	Gravity Main		1940	102.9	300	Exclude	Pre 1987 asset	\$41,156	0.0%	\$0
Gunnedah	20091005134802	Gravity Main		1940	58.0	150	Exclude	Pre 1987 asset	\$13,677	0.0%	\$0
Gunnedah	20091005134823	Gravity Main		1940	77.9	150	Exclude	Pre 1987 asset	\$18,395	0.0%	\$0
Gunnedah	20091005134824	Gravity Main		1940	28.2	150	Exclude	Pre 1987 asset	\$6,647	0.0%	\$0
Gunnedah	20091005134829	Gravity Main		1940	27.6	150	Exclude	Pre 1987 asset	\$6,516	0.0%	\$0
Gunnedah	20091005134831	Gravity Main		1940	16.6	150	Exclude	Pre 1987 asset	\$3,912	0.0%	\$0
Gunnedah	20091005134832	Gravity Main		1940	75.1	150	Exclude	Pre 1987 asset	\$17,715	0.0%	\$0
Gunnedah	20091005134833	Gravity Main		1940	21.6	150	Exclude	Pre 1987 asset	\$5,088	0.0%	\$0
Gunnedah	20091005134836	Gravity Main		1940	58.5	150	Exclude	Pre 1987 asset	\$13,811	0.0%	\$0
Gunnedah	20091005134838	Gravity Main		1940	20.9	150	Exclude	Pre 1987 asset	\$4,925	0.0%	\$0
Gunnedah	20091005134854	Gravity Main		1940	59.5	150	Exclude	Pre 1987 asset	\$14,037	0.0%	\$0
Gunnedah	20091005134914	Gravity Main		1940	81.7	225	Exclude	Pre 1987 asset	\$26,969	0.0%	\$0
Gunnedah	20091005134919	Gravity Main		1940	56.3	150	Exclude	Pre 1987 asset	\$13,295	0.0%	\$0
Gunnedah	20091005134920	Gravity Main		1940	31.6	150	Exclude	Pre 1987 asset	\$7,461	0.0%	\$0
Gunnedah	20091005134921	Gravity Main		1940	43.5	150	Exclude	Pre 1987 asset	\$10,265	0.0%	\$0
Gunnedah	20091005134922	Gravity Main		1940	56.0	150	Exclude	Pre 1987 asset	\$13,220	0.0%	\$0
Gunnedah	20091005134923	Gravity Main		1940	55.0	225	Exclude	Pre 1987 asset	\$18,158	0.0%	\$0
Gunnedah	20091005134953	Gravity Main		1940	34.9	150	Exclude	Pre 1987 asset	\$8,229	0.0%	\$0
Gunnedah	20091005134954	Gravity Main		1940	15.0	150	Exclude	Pre 1987 asset	\$3,529	0.0%	\$0
Gunnedah	20091005134957	Gravity Main		1940	83.4	150	Exclude	Pre 1987 asset	\$19,689	0.0%	\$0
Gunnedah	20091005134958	Gravity Main		1940	22.4	150	Exclude	Pre 1987 asset	\$5,289	0.0%	\$0
Gunnedah	20091005134959	Gravity Main		1940	46.7	150	Exclude	Pre 1987 asset	\$11,030	0.0%	\$0
Gunnedah	20091005134960	Gravity Main		1940	5.6	150	Exclude	Pre 1987 asset	\$1,333	0.0%	\$0
Gunnedah	20091005134961	Gravity Main		1940	68.6	150	Exclude	Pre 1987 asset	\$9,397	0.0%	\$0
Gunnedah	20091005134962	Gravity Main		1940	70.1	150	Exclude	Pre 1987 asset	\$16,537	0.0%	\$0
Gunnedah	20091005134963	Gravity Main		1940	47.4	150	Exclude	Pre 1987 asset	\$11,175	0.0%	\$0
Gunnedah	20091005134964	Gravity Main		1940	34.3	150	Exclude	Pre 1987 asset	\$8,101	0.0%	\$0
Gunnedah	20091005134965	Gravity Main		1940	78.9	150	Exclude	Pre 1987 asset	\$18,629	0.0%	\$0
Gunnedah	20091005134966	Gravity Main		1940	22.8	150	Exclude	Pre 1987 asset	\$5,385	0.0%	\$0

Existing Assets - Sewerage

Asset Service Area(s)	Asset No.	Asset Type	Asset Details	Commissioning Date	Asset Description		Include in DSP?	Justification	MEERA Value	Recoverable Proportion	Recoverable MEERA
					Length (m)	Dia (mm)					
Gunnedah	20091005134967	Gravity Main		1940	45.7	150	Exclude	Pre 1987 asset	\$10,789	0.0%	\$0
Gunnedah	20091005134968	Gravity Main		1940	79.6	150	Exclude	Pre 1987 asset	\$18,785	0.0%	\$0
Gunnedah	20091005134969	Gravity Main		1940	78.4	150	Exclude	Pre 1987 asset	\$18,493	0.0%	\$0
Gunnedah	20091005134970	Gravity Main		1940	73.2	150	Exclude	Pre 1987 asset	\$17,279	0.0%	\$0
Gunnedah	20091005134971	Gravity Main		1940	32.3	225	Exclude	Pre 1987 asset	\$10,674	0.0%	\$0
Gunnedah	20091005134973	Gravity Main		1940	17.4	150	Exclude	Pre 1987 asset	\$4,114	0.0%	\$0
Gunnedah	20091005134974	Gravity Main		1940	71.9	150	Exclude	Pre 1987 asset	\$16,978	0.0%	\$0
Gunnedah	20091005134975	Gravity Main		1940	34.5	150	Exclude	Pre 1987 asset	\$8,142	0.0%	\$0
Gunnedah	20091005134976	Gravity Main		1940	23.4	150	Exclude	Pre 1987 asset	\$5,530	0.0%	\$0
Gunnedah	20091005134977	Gravity Main		1940	67.1	150	Exclude	Pre 1987 asset	\$15,839	0.0%	\$0
Gunnedah	20091005134978	Gravity Main		1940	25.8	150	Exclude	Pre 1987 asset	\$6,097	0.0%	\$0
Gunnedah	20091005134979	Gravity Main		1940	73.9	150	Exclude	Pre 1987 asset	\$17,440	0.0%	\$0
Gunnedah	20091005134980	Gravity Main		1940	48.8	150	Exclude	Pre 1987 asset	\$11,508	0.0%	\$0
Gunnedah	20091005134981	Gravity Main		1940	24.4	150	Exclude	Pre 1987 asset	\$5,757	0.0%	\$0
Gunnedah	20091005134982	Gravity Main		1940	36.0	150	Exclude	Pre 1987 asset	\$8,493	0.0%	\$0
Gunnedah	20091005134983	Gravity Main		1940	29.4	150	Exclude	Pre 1987 asset	\$6,943	0.0%	\$0
Gunnedah	20091005134986	Gravity Main		1940	12.4	150	Exclude	Pre 1987 asset	\$2,925	0.0%	\$0
Gunnedah	20091005134987	Gravity Main		1940	63.3	150	Exclude	Pre 1987 asset	\$8,672	0.0%	\$0
Gunnedah	20091005134988	Gravity Main		1940	45.1	150	Exclude	Pre 1987 asset	\$10,647	0.0%	\$0
Gunnedah	20091005134990	Gravity Main		1940	16.7	150	Exclude	Pre 1987 asset	\$3,931	0.0%	\$0
Gunnedah	20091005134991	Gravity Main		1940	54.6	150	Exclude	Pre 1987 asset	\$12,888	0.0%	\$0
Gunnedah	20091005134992	Gravity Main		1940	75.6	150	Exclude	Pre 1987 asset	\$17,848	0.0%	\$0
Gunnedah	20091005134993	Gravity Main		1940	49.7	150	Exclude	Pre 1987 asset	\$11,719	0.0%	\$0
Gunnedah	20091005134994	Gravity Main		1940	18.5	150	Exclude	Pre 1987 asset	\$4,354	0.0%	\$0
Gunnedah	20091005134995	Gravity Main		1940	49.7	150	Exclude	Pre 1987 asset	\$11,724	0.0%	\$0
Gunnedah	20091005134996	Gravity Main		1940	44.3	225	Exclude	Pre 1987 asset	\$14,616	0.0%	\$0
Gunnedah	20091005134997	Gravity Main		1940	76.8	225	Exclude	Pre 1987 asset	\$25,358	0.0%	\$0
Gunnedah	20091005134998	Gravity Main		1940	75.4	225	Exclude	Pre 1987 asset	\$24,896	0.0%	\$0
Gunnedah	200910051341003	Gravity Main		1940	19.8	150	Exclude	Pre 1987 asset	\$4,666	0.0%	\$0
Gunnedah	200910051341004	Gravity Main		1940	100.1	150	Exclude	Pre 1987 asset	\$23,627	0.0%	\$0
Gunnedah	200910051341005	Gravity Main		1940	60.1	200	Exclude	Pre 1987 asset	\$18,391	0.0%	\$0
Gunnedah	200910051341006	Gravity Main		1940	60.0	200	Exclude	Pre 1987 asset	\$18,360	0.0%	\$0
Gunnedah	200910051341007	Gravity Main		1940	15.8	150	Exclude	Pre 1987 asset	\$3,737	0.0%	\$0
Gunnedah	200910051341011	Gravity Main		1940	37.7	150	Exclude	Pre 1987 asset	\$8,886	0.0%	\$0
Gunnedah	200910051341012	Gravity Main		1940	36.1	150	Exclude	Pre 1987 asset	\$8,527	0.0%	\$0
Gunnedah	200910051341013	Gravity Main		1940	53.9	150	Exclude	Pre 1987 asset	\$12,721	0.0%	\$0
Gunnedah	200910051341017	Gravity Main		1940	64.0	150	Exclude	Pre 1987 asset	\$15,103	0.0%	\$0
Gunnedah	200910051341018	Gravity Main		1940	23.4	150	Exclude	Pre 1987 asset	\$5,520	0.0%	\$0
Gunnedah	200910051341019	Gravity Main		1940	24.2	150	Exclude	Pre 1987 asset	\$5,720	0.0%	\$0
Gunnedah	200910051341022	Gravity Main		1940	33.1	150	Exclude	Pre 1987 asset	\$7,807	0.0%	\$0
Gunnedah	200910051341023	Gravity Main		1940	80.2	150	Exclude	Pre 1987 asset	\$18,932	0.0%	\$0
Gunnedah	200910051341024	Gravity Main		1940	19.8	150	Exclude	Pre 1987 asset	\$4,666	0.0%	\$0
Gunnedah	200910051341025	Gravity Main		1940	18.3	150	Exclude	Pre 1987 asset	\$4,331	0.0%	\$0
Gunnedah	200910051341026	Gravity Main		1940	18.8	150	Exclude	Pre 1987 asset	\$4,442	0.0%	\$0
Gunnedah	200910051341027	Gravity Main		1940	18.1	150	Exclude	Pre 1987 asset	\$4,281	0.0%	\$0
Gunnedah	200910051341028	Gravity Main		1940	30.9	150	Exclude	Pre 1987 asset	\$7,290	0.0%	\$0
Gunnedah	200910051341029	Gravity Main		1940	50.0	150	Exclude	Pre 1987 asset	\$11,790	0.0%	\$0
Gunnedah	200910051341030	Gravity Main		1940	11.7	150	Exclude	Pre 1987 asset	\$2,751	0.0%	\$0
Gunnedah	200910051341031	Gravity Main		1940	71.9	150	Exclude	Pre 1987 asset	\$16,966	0.0%	\$0
Gunnedah	200910051341032	Gravity Main		1940	47.4	150	Exclude	Pre 1987 asset	\$11,186	0.0%	\$0
Gunnedah	200910051341033	Gravity Main		1940	53.6	150	Exclude	Pre 1987 asset	\$12,654	0.0%	\$0
Gunnedah	200910051341034	Gravity Main		1940	33.4	150	Exclude	Pre 1987 asset	\$7,892	0.0%	\$0
Gunnedah	200910051341035	Gravity Main		1940	61.0	150	Exclude	Pre 1987 asset	\$14,396	0.0%	\$0
Gunnedah	200910051341036	Gravity Main		1940	63.6	150	Exclude	Pre 1987 asset	\$15,017	0.0%	\$0
Gunnedah	200910051341039	Gravity Main		1940	32.3	150	Exclude	Pre 1987 asset	\$7,624	0.0%	\$0
Gunnedah	200910051341043	Gravity Main		1940	75.3	150	Exclude	Pre 1987 asset	\$17,764	0.0%	\$0
Gunnedah	200910051341048	Gravity Main		1940	50.3	150	Exclude	Pre 1987 asset	\$11,873	0.0%	\$0
Gunnedah	200910051341065	Gravity Main		1940	58.4	150	Exclude	Pre 1987 asset	\$13,780	0.0%	\$0
Gunnedah	200910051341066	Gravity Main		1940	71.0	150	Exclude	Pre 1987 asset	\$16,764	0.0%	\$0
Gunnedah	200910051341071	Gravity Main		1940	68.2	150	Exclude	Pre 1987 asset	\$16,102	0.0%	\$0
Gunnedah	200910051341072	Gravity Main		1940	73.1	150	Exclude	Pre 1987 asset	\$17,251	0.0%	\$0
Gunnedah	200910051341125	Gravity Main		1940	70.2	150	Exclude	Pre 1987 asset	\$16,566	0.0%	\$0
Gunnedah	200910051341126	Gravity Main		1940	79.4	150	Exclude	Pre 1987 asset	\$18,731	0.0%	\$0
Gunnedah	200910051341127	Gravity Main		1940	79.2	150	Exclude	Pre 1987 asset	\$18,688	0.0%	\$0
Gunnedah	200910051341128	Gravity Main		1940	67.7	150	Exclude	Pre 1987 asset	\$15,981	0.0%	\$0
Gunnedah	200910051341129	Gravity Main		1940	62.7	150	Exclude	Pre 1987 asset	\$14,790	0.0%	\$0
Gunnedah	200910051341130	Gravity Main		1940	77.2	150	Exclude	Pre 1987 asset	\$18,208	0.0%	\$0
Gunnedah	200910051341136	Gravity Main		1940	79.5	150	Exclude	Pre 1987 asset	\$18,767	0.0%	\$0
Gunnedah	200910051341140	Gravity Main		1940	25.6	150	Exclude	Pre 1987 asset	\$6,048	0.0%	\$0
Gunnedah	200910051341141	Gravity Main		1940	44.8	150	Exclude	Pre 1987 asset	\$10,578	0.0%	\$0
Gunnedah	200910051341142	Gravity Main		1940	39.9	150	Exclude	Pre 1987 asset	\$9,425	0.0%	\$0

Existing Assets - Sewerage

Asset Service Area(s)	Asset No.	Asset Type	Asset Details	Commissioning Date	Asset Description		Include in DSP?	Justification	MEERA Value	Recoverable Proportion	Recoverable MEERA
					Length (m)	Dia (mm)					
Gunnedah	200910051341143	Gravity Main		1940	40.6	150	Exclude	Pre 1987 asset	\$9,582	0.0%	\$0
Gunnedah	200910051341147	Gravity Main		1940	46.3	150	Exclude	Pre 1987 asset	\$10,927	0.0%	\$0
Gunnedah	200910051341148	Gravity Main		1940	54.1	150	Exclude	Pre 1987 asset	\$12,772	0.0%	\$0
Gunnedah	200910051341149	Gravity Main		1940	73.2	150	Exclude	Pre 1987 asset	\$17,270	0.0%	\$0
Gunnedah	200910051341150	Gravity Main		1940	24.9	150	Exclude	Pre 1987 asset	\$5,868	0.0%	\$0
Gunnedah	200910051341151	Gravity Main		1940	24.1	150	Exclude	Pre 1987 asset	\$5,693	0.0%	\$0
Gunnedah	200910051341152	Gravity Main		1940	60.9	150	Exclude	Pre 1987 asset	\$14,378	0.0%	\$0
Gunnedah	200910051341153	Gravity Main		1940	80.8	150	Exclude	Pre 1987 asset	\$19,080	0.0%	\$0
Gunnedah	200910051341154	Gravity Main		1940	48.5	150	Exclude	Pre 1987 asset	\$11,448	0.0%	\$0
Gunnedah	200910051341155	Gravity Main		1940	50.1	150	Exclude	Pre 1987 asset	\$11,815	0.0%	\$0
Gunnedah	200910051341160	Gravity Main		1940	19.3	150	Exclude	Pre 1987 asset	\$4,546	0.0%	\$0
Gunnedah	200910051341161	Gravity Main		1940	42.7	150	Exclude	Pre 1987 asset	\$10,069	0.0%	\$0
Gunnedah	200910051341163	Gravity Main		1940	79.3	150	Exclude	Pre 1987 asset	\$18,719	0.0%	\$0
Gunnedah	200910051341166	Gravity Main		1940	13.2	150	Exclude	Pre 1987 asset	\$3,126	0.0%	\$0
Gunnedah	200910051341167	Gravity Main		1940	54.0	150	Exclude	Pre 1987 asset	\$12,742	0.0%	\$0
Gunnedah	200910051341168	Gravity Main		1940	62.5	150	Exclude	Pre 1987 asset	\$14,761	0.0%	\$0
Gunnedah	200910051341169	Gravity Main		1940	80.6	150	Exclude	Pre 1987 asset	\$19,027	0.0%	\$0
Gunnedah	200910051341170	Gravity Main		1940	80.5	150	Exclude	Pre 1987 asset	\$19,007	0.0%	\$0
Gunnedah	200910051341171	Gravity Main		1940	67.2	150	Exclude	Pre 1987 asset	\$15,853	0.0%	\$0
Gunnedah	200910051341172	Gravity Main		1940	35.6	150	Exclude	Pre 1987 asset	\$8,402	0.0%	\$0
Gunnedah	200910051341173	Gravity Main		1940	19.8	150	Exclude	Pre 1987 asset	\$4,684	0.0%	\$0
Gunnedah	200910051341174	Gravity Main		1940	45.7	150	Exclude	Pre 1987 asset	\$10,793	0.0%	\$0
Gunnedah	200910051341175	Gravity Main		1940	72.5	150	Exclude	Pre 1987 asset	\$17,106	0.0%	\$0
Gunnedah	200910051341176	Gravity Main		1940	79.6	150	Exclude	Pre 1987 asset	\$18,790	0.0%	\$0
Gunnedah	200910051341177	Gravity Main		1940	80.5	150	Exclude	Pre 1987 asset	\$18,994	0.0%	\$0
Gunnedah	200910051341178	Gravity Main		1940	51.8	150	Exclude	Pre 1987 asset	\$12,231	0.0%	\$0
Gunnedah	200910051341179	Gravity Main		1940	52.3	150	Exclude	Pre 1987 asset	\$12,332	0.0%	\$0
Gunnedah	200910051341180	Gravity Main		1940	25.6	150	Exclude	Pre 1987 asset	\$6,042	0.0%	\$0
Gunnedah	200910051341181	Gravity Main		1940	59.9	150	Exclude	Pre 1987 asset	\$14,136	0.0%	\$0
Gunnedah	200910051341182	Gravity Main		1940	17.7	150	Exclude	Pre 1987 asset	\$4,175	0.0%	\$0
Gunnedah	200910051341183	Gravity Main		1940	68.5	150	Exclude	Pre 1987 asset	\$16,164	0.0%	\$0
Gunnedah	200910051341184	Gravity Main		1940	42.4	150	Exclude	Pre 1987 asset	\$10,009	0.0%	\$0
Gunnedah	200910051341185	Gravity Main		1940	27.0	150	Exclude	Pre 1987 asset	\$6,381	0.0%	\$0
Gunnedah	200910051341186	Gravity Main		1940	50.8	150	Exclude	Pre 1987 asset	\$11,998	0.0%	\$0
Gunnedah	200910051341187	Gravity Main		1940	55.0	150	Exclude	Pre 1987 asset	\$12,987	0.0%	\$0
Gunnedah	200910051341188	Gravity Main		1940	43.2	150	Exclude	Pre 1987 asset	\$10,184	0.0%	\$0
Gunnedah	200910051341189	Gravity Main		1940	56.7	150	Exclude	Pre 1987 asset	\$13,374	0.0%	\$0
Gunnedah	200910051341190	Gravity Main		1940	16.2	150	Exclude	Pre 1987 asset	\$3,816	0.0%	\$0
Gunnedah	200910051341191	Gravity Main		1940	72.3	150	Exclude	Pre 1987 asset	\$17,053	0.0%	\$0
Gunnedah	200910051341192	Gravity Main		1940	52.1	150	Exclude	Pre 1987 asset	\$12,295	0.0%	\$0
Gunnedah	200910051341194	Gravity Main		1940	44.4	150	Exclude	Pre 1987 asset	\$10,468	0.0%	\$0
Gunnedah	200910051341195	Gravity Main		1940	20.3	150	Exclude	Pre 1987 asset	\$4,787	0.0%	\$0
Gunnedah	200910051341197	Gravity Main		1940	63.6	150	Exclude	Pre 1987 asset	\$14,999	0.0%	\$0
Gunnedah	200910051341198	Gravity Main		1940	43.2	150	Exclude	Pre 1987 asset	\$10,205	0.0%	\$0
Gunnedah	200910051341199	Gravity Main		1940	80.5	150	Exclude	Pre 1987 asset	\$18,995	0.0%	\$0
Gunnedah	200910051341200	Gravity Main		1940	44.7	150	Exclude	Pre 1987 asset	\$10,548	0.0%	\$0
Gunnedah	200910051341201	Gravity Main		1940	18.4	300	Exclude	Pre 1987 asset	\$7,981	0.0%	\$0
Gunnedah	200910051341206	Gravity Main		1940	59.4	150	Exclude	Pre 1987 asset	\$14,028	0.0%	\$0
Gunnedah	200910051341207	Gravity Main		1940	49.5	150	Exclude	Pre 1987 asset	\$11,689	0.0%	\$0
Gunnedah	200910051341208	Gravity Main		1940	84.1	150	Exclude	Pre 1987 asset	\$19,839	0.0%	\$0
Gunnedah	200910051341209	Gravity Main		1940	81.1	150	Exclude	Pre 1987 asset	\$19,131	0.0%	\$0
Gunnedah	200910051341210	Gravity Main		1940	78.3	150	Exclude	Pre 1987 asset	\$18,476	0.0%	\$0
Gunnedah	200910051341211	Gravity Main		1940	76.4	150	Exclude	Pre 1987 asset	\$18,029	0.0%	\$0
Gunnedah	200910051341212	Gravity Main		1940	52.5	225	Exclude	Pre 1987 asset	\$17,338	0.0%	\$0
Gunnedah	200910051341213	Gravity Main		1940	66.4	225	Exclude	Pre 1987 asset	\$21,921	0.0%	\$0
Gunnedah	200910051341214	Gravity Main		1940	23.5	150	Exclude	Pre 1987 asset	\$5,551	0.0%	\$0
Gunnedah	200910051341215	Gravity Main		1940	80.6	150	Exclude	Pre 1987 asset	\$11,048	0.0%	\$0
Gunnedah	200910051341216	Gravity Main		1940	79.9	150	Exclude	Pre 1987 asset	\$18,845	0.0%	\$0
Gunnedah	200910051341217	Gravity Main		1940	80.4	150	Exclude	Pre 1987 asset	\$18,985	0.0%	\$0
Gunnedah	200910051341220	Gravity Main		1940	80.4	150	Exclude	Pre 1987 asset	\$18,978	0.0%	\$0
Gunnedah	200910051341221	Gravity Main		1940	44.8	150	Exclude	Pre 1987 asset	\$10,580	0.0%	\$0
Gunnedah	200910051341222	Gravity Main		1940	61.0	150	Exclude	Pre 1987 asset	\$14,399	0.0%	\$0
Gunnedah	200910051341223	Gravity Main		1940	60.3	225	Exclude	Pre 1987 asset	\$19,896	0.0%	\$0
Gunnedah	200910051341224	Gravity Main		1940	63.9	225	Exclude	Pre 1987 asset	\$21,092	0.0%	\$0
Gunnedah	200910051341225	Gravity Main		1940	40.0	225	Exclude	Pre 1987 asset	\$13,200	0.0%	\$0
Gunnedah	200910051341226	Gravity Main		1940	53.7	150	Exclude	Pre 1987 asset	\$12,673	0.0%	\$0
Gunnedah	200910051341227	Gravity Main		1940	7.1	150	Exclude	Pre 1987 asset	\$1,665	0.0%	\$0
Gunnedah	200910051341229	Gravity Main		1940	79.3	150	Exclude	Pre 1987 asset	\$18,714	0.0%	\$0
Gunnedah	200910051341231	Gravity Main		1940	28.1	150	Exclude	Pre 1987 asset	\$6,632	0.0%	\$0
Gunnedah	200910051341232	Gravity Main		1940	28.1	150	Exclude	Pre 1987 asset	\$6,621	0.0%	\$0
Gunnedah	200910051341233	Gravity Main		1940	48.2	150	Exclude	Pre 1987 asset	\$11,364	0.0%	\$0

Existing Assets - Sewerage

Asset Service Area(s)	Asset No.	Asset Type	Asset Details	Commissioning Date	Asset Description		Include in DSP?	Justification	MEERA Value	Recoverable Proportion	Recoverable MEERA
					Length (m)	Dia (mm)					
Gunnedah	200910051341234	Gravity Main		1940	13.5	150	Exclude	Pre 1987 asset	\$3,186	0.0%	\$0
Gunnedah	200910051341236	Gravity Main		1940	47.2	150	Exclude	Pre 1987 asset	\$11,145	0.0%	\$0
Gunnedah	200910051341237	Gravity Main		1940	14.8	150	Exclude	Pre 1987 asset	\$3,491	0.0%	\$0
Gunnedah	200910051341238	Gravity Main		1940	52.9	150	Exclude	Pre 1987 asset	\$12,488	0.0%	\$0
Gunnedah	200910051341239	Gravity Main		1940	58.0	150	Exclude	Pre 1987 asset	\$13,682	0.0%	\$0
Gunnedah	200910051341240	Gravity Main		1940	23.3	150	Exclude	Pre 1987 asset	\$5,502	0.0%	\$0
Gunnedah	200910051341243	Gravity Main		1940	7.3	150	Exclude	Pre 1987 asset	\$1,723	0.0%	\$0
Gunnedah	200910051341244	Gravity Main		1940	66.8	150	Exclude	Pre 1987 asset	\$15,759	0.0%	\$0
Gunnedah	200910051341355	Gravity Main		1940	67.6	150	Exclude	Pre 1987 asset	\$15,945	0.0%	\$0
Gunnedah	200910051341356	Gravity Main		1940	55.6	150	Exclude	Pre 1987 asset	\$13,130	0.0%	\$0
Gunnedah	200910051341357	Gravity Main		1940	61.1	150	Exclude	Pre 1987 asset	\$14,408	0.0%	\$0
Gunnedah	200910051341358	Gravity Main		1940	44.0	150	Exclude	Pre 1987 asset	\$10,392	0.0%	\$0
Gunnedah	200910051341245	Gravity Main		1940	64.5	150	Exclude	Pre 1987 asset	\$15,215	0.0%	\$0
Gunnedah	200910051341246	Gravity Main		1940	41.6	150	Exclude	Pre 1987 asset	\$9,826	0.0%	\$0
Gunnedah	200910051341249	Gravity Main		1940	57.1	150	Exclude	Pre 1987 asset	\$13,471	0.0%	\$0
Gunnedah	200910051341250	Gravity Main		1940	60.1	150	Exclude	Pre 1987 asset	\$14,194	0.0%	\$0
Gunnedah	200910051341251	Gravity Main		1940	69.0	225	Exclude	Pre 1987 asset	\$22,785	0.0%	\$0
Gunnedah	200910051341252	Gravity Main		1940	62.0	225	Exclude	Pre 1987 asset	\$20,463	0.0%	\$0
Gunnedah	200910051341253	Gravity Main		1940	62.3	225	Exclude	Pre 1987 asset	\$20,569	0.0%	\$0
Gunnedah	200910051341254	Gravity Main		1940	39.3	225	Exclude	Pre 1987 asset	\$12,965	0.0%	\$0
Gunnedah	200910051341255	Gravity Main		1940	23.5	150	Exclude	Pre 1987 asset	\$5,555	0.0%	\$0
Gunnedah	200910051341256	Gravity Main		1940	22.4	150	Exclude	Pre 1987 asset	\$5,278	0.0%	\$0
Gunnedah	200910051341263	Gravity Main		1940	21.6	150	Exclude	Pre 1987 asset	\$5,109	0.0%	\$0
Gunnedah	200910051341264	Gravity Main		1940	67.3	150	Exclude	Pre 1987 asset	\$15,885	0.0%	\$0
Gunnedah	200910051341265	Gravity Main		1940	61.6	150	Exclude	Pre 1987 asset	\$14,538	0.0%	\$0
Gunnedah	200910051341266	Gravity Main		1940	49.1	150	Exclude	Pre 1987 asset	\$11,581	0.0%	\$0
Gunnedah	200910051341267	Gravity Main		1940	45.4	150	Exclude	Pre 1987 asset	\$10,725	0.0%	\$0
Gunnedah	200910051341268	Gravity Main		1940	22.9	150	Exclude	Pre 1987 asset	\$5,398	0.0%	\$0
Gunnedah	200910051341269	Gravity Main		1940	77.0	150	Exclude	Pre 1987 asset	\$18,182	0.0%	\$0
Gunnedah	200910051341278	Gravity Main		1940	25.4	150	Exclude	Pre 1987 asset	\$6,000	0.0%	\$0
Gunnedah	200910051341279	Gravity Main		1940	47.6	150	Exclude	Pre 1987 asset	\$11,234	0.0%	\$0
Gunnedah	200910051341282	Gravity Main		1940	73.1	150	Exclude	Pre 1987 asset	\$17,262	0.0%	\$0
Gunnedah	200910051341283	Gravity Main		1940	54.8	150	Exclude	Pre 1987 asset	\$12,941	0.0%	\$0
Gunnedah	200910051341284	Gravity Main		1940	56.7	150	Exclude	Pre 1987 asset	\$13,380	0.0%	\$0
Gunnedah	200910051341285	Gravity Main		1940	46.6	150	Exclude	Pre 1987 asset	\$11,001	0.0%	\$0
Gunnedah	200910051341286	Gravity Main		1940	76.6	150	Exclude	Pre 1987 asset	\$18,068	0.0%	\$0
Gunnedah	200910051341287	Gravity Main		1940	36.6	150	Exclude	Pre 1987 asset	\$8,643	0.0%	\$0
Gunnedah	200910051341288	Gravity Main		1940	54.8	150	Exclude	Pre 1987 asset	\$12,939	0.0%	\$0
Gunnedah	200910051341289	Gravity Main		1940	22.2	150	Exclude	Pre 1987 asset	\$5,236	0.0%	\$0
Gunnedah	200910051341290	Gravity Main		1940	59.5	150	Exclude	Pre 1987 asset	\$14,032	0.0%	\$0
Gunnedah	200910051341291	Gravity Main		1940	60.1	150	Exclude	Pre 1987 asset	\$14,185	0.0%	\$0
Gunnedah	200910051341292	Gravity Main		1940	73.2	150	Exclude	Pre 1987 asset	\$17,265	0.0%	\$0
Gunnedah	200910051341293	Gravity Main		1940	31.1	150	Exclude	Pre 1987 asset	\$7,339	0.0%	\$0
Gunnedah	200910051341294	Gravity Main		1940	80.3	150	Exclude	Pre 1987 asset	\$18,955	0.0%	\$0
Gunnedah	200910051341295	Gravity Main		1940	59.2	150	Exclude	Pre 1987 asset	\$13,963	0.0%	\$0
Gunnedah	200910051341296	Gravity Main		1940	23.1	150	Exclude	Pre 1987 asset	\$5,451	0.0%	\$0
Gunnedah	200910051341297	Gravity Main		1940	24.3	150	Exclude	Pre 1987 asset	\$5,734	0.0%	\$0
Gunnedah	200910051341298	Gravity Main		1940	55.9	150	Exclude	Pre 1987 asset	\$13,200	0.0%	\$0
Gunnedah	200910051341299	Gravity Main		1940	68.0	150	Exclude	Pre 1987 asset	\$16,052	0.0%	\$0
Gunnedah	200910051341300	Gravity Main		1940	14.1	150	Exclude	Pre 1987 asset	\$3,338	0.0%	\$0
Gunnedah	200910051341304	Gravity Main		1940	37.9	150	Exclude	Pre 1987 asset	\$8,952	0.0%	\$0
Gunnedah	200910051341305	Gravity Main		1940	71.6	150	Exclude	Pre 1987 asset	\$16,908	0.0%	\$0
Gunnedah	200910051341306	Gravity Main		1940	58.9	150	Exclude	Pre 1987 asset	\$13,890	0.0%	\$0
Gunnedah	200910051341308	Gravity Main		1940	11.0	150	Exclude	Pre 1987 asset	\$2,588	0.0%	\$0
Gunnedah	200910051341309	Gravity Main		1940	80.7	150	Exclude	Pre 1987 asset	\$19,048	0.0%	\$0
Gunnedah	200910051341311	Gravity Main		1940	36.8	150	Exclude	Pre 1987 asset	\$8,674	0.0%	\$0
Gunnedah	200910051341312	Gravity Main		1940	32.3	150	Exclude	Pre 1987 asset	\$7,615	0.0%	\$0
Gunnedah	200910051341313	Gravity Main		1940	25.3	150	Exclude	Pre 1987 asset	\$5,966	0.0%	\$0
Gunnedah	200910051341314	Gravity Main		1940	20.4	150	Exclude	Pre 1987 asset	\$4,814	0.0%	\$0
Gunnedah	200910051341315	Gravity Main		1940	25.8	150	Exclude	Pre 1987 asset	\$6,100	0.0%	\$0
Gunnedah	200910051341316	Gravity Main		1940	33.0	150	Exclude	Pre 1987 asset	\$7,785	0.0%	\$0
Gunnedah	200910051341317	Gravity Main		1940	12.2	150	Exclude	Pre 1987 asset	\$2,890	0.0%	\$0
Gunnedah	200910051341318	Gravity Main		1940	14.6	150	Exclude	Pre 1987 asset	\$3,455	0.0%	\$0
Gunnedah	200910051341319	Gravity Main		1940	18.2	150	Exclude	Pre 1987 asset	\$4,302	0.0%	\$0
Gunnedah	200910051341320	Gravity Main		1940	72.2	150	Exclude	Pre 1987 asset	\$17,043	0.0%	\$0
Gunnedah	200910051341321	Gravity Main		1940	44.9	150	Exclude	Pre 1987 asset	\$10,586	0.0%	\$0
Gunnedah	200910051341322	Gravity Main		1940	38.7	150	Exclude	Pre 1987 asset	\$9,142	0.0%	\$0
Gunnedah	200910051341323	Gravity Main		1940	49.1	150	Exclude	Pre 1987 asset	\$11,580	0.0%	\$0
Gunnedah	200910051341324	Gravity Main		1940	57.3	150	Exclude	Pre 1987 asset	\$13,516	0.0%	\$0
Gunnedah	200910051341325	Gravity Main		1940	31.4	150	Exclude	Pre 1987 asset	\$7,402	0.0%	\$0
Gunnedah	200910051341326	Gravity Main		1940	46.0	150	Exclude	Pre 1987 asset	\$10,862	0.0%	\$0

Existing Assets - Sewerage

Asset Service Area(s)	Asset No.	Asset Type	Asset Details	Commissioning Date	Asset Description		Include in DSP?	Justification	MEERA Value	Recoverable Proportion	Recoverable MEERA
					Length (m)	Dia (mm)					
Gunnedah	200910051341327	Gravity Main		1940	56.4	150	Exclude	Pre 1987 asset	\$13,301	0.0%	\$0
Gunnedah	200910051341328	Gravity Main		1940	50.3	150	Exclude	Pre 1987 asset	\$11,881	0.0%	\$0
Gunnedah	200910051341329	Gravity Main		1940	55.8	150	Exclude	Pre 1987 asset	\$13,169	0.0%	\$0
Gunnedah	200910051341330	Gravity Main		1940	19.5	150	Exclude	Pre 1987 asset	\$4,609	0.0%	\$0
Gunnedah	200910051341331	Gravity Main		1940	75.3	150	Exclude	Pre 1987 asset	\$17,760	0.0%	\$0
Gunnedah	200910051341332	Gravity Main		1940	14.0	150	Exclude	Pre 1987 asset	\$3,306	0.0%	\$0
Gunnedah	200910051341333	Gravity Main		1940	43.8	150	Exclude	Pre 1987 asset	\$10,345	0.0%	\$0
Gunnedah	200910051341334	Gravity Main		1940	80.4	150	Exclude	Pre 1987 asset	\$18,985	0.0%	\$0
Gunnedah	200910051341335	Gravity Main		1940	19.9	150	Exclude	Pre 1987 asset	\$4,708	0.0%	\$0
Gunnedah	200910051341336	Gravity Main		1940	34.6	150	Exclude	Pre 1987 asset	\$8,160	0.0%	\$0
Gunnedah	200910051341337	Gravity Main		1940	44.6	150	Exclude	Pre 1987 asset	\$10,520	0.0%	\$0
Gunnedah	200910051341338	Gravity Main		1940	52.8	150	Exclude	Pre 1987 asset	\$12,470	0.0%	\$0
Gunnedah	200910051341339	Gravity Main		1940	52.4	150	Exclude	Pre 1987 asset	\$12,372	0.0%	\$0
Gunnedah	200910051341340	Gravity Main		1940	23.4	150	Exclude	Pre 1987 asset	\$5,513	0.0%	\$0
Gunnedah	200910051341341	Gravity Main		1940	23.8	150	Exclude	Pre 1987 asset	\$5,612	0.0%	\$0
Gunnedah	200910051341343	Gravity Main		1940	60.7	150	Exclude	Pre 1987 asset	\$14,318	0.0%	\$0
Gunnedah	200910051341344	Gravity Main		1940	80.5	150	Exclude	Pre 1987 asset	\$18,995	0.0%	\$0
Gunnedah	200910051341345	Gravity Main		1940	80.5	150	Exclude	Pre 1987 asset	\$18,987	0.0%	\$0
Gunnedah	200910051341346	Gravity Main		1940	24.5	150	Exclude	Pre 1987 asset	\$5,790	0.0%	\$0
Gunnedah	200910051341347	Gravity Main		1940	80.9	150	Exclude	Pre 1987 asset	\$11,077	0.0%	\$0
Gunnedah	200910051341348	Gravity Main		1940	69.2	150	Exclude	Pre 1987 asset	\$16,342	0.0%	\$0
Gunnedah	200910051341349	Gravity Main		1940	61.9	150	Exclude	Pre 1987 asset	\$14,600	0.0%	\$0
Gunnedah	200910051341350	Gravity Main		1940	80.5	150	Exclude	Pre 1987 asset	\$18,987	0.0%	\$0
Gunnedah	200910051341351	Gravity Main		1940	45.0	150	Exclude	Pre 1987 asset	\$10,614	0.0%	\$0
Gunnedah	200910051341352	Gravity Main		1940	76.2	150	Exclude	Pre 1987 asset	\$17,973	0.0%	\$0
Gunnedah	200910051341353	Gravity Main		1940	76.1	150	Exclude	Pre 1987 asset	\$17,955	0.0%	\$0
Gunnedah	200910051341354	Gravity Main		1940	79.6	225	Exclude	Pre 1987 asset	\$26,278	0.0%	\$0
Gunnedah	200910051341359	Gravity Main		1940	54.5	150	Exclude	Pre 1987 asset	\$12,855	0.0%	\$0
Gunnedah	200910051341360	Gravity Main		1940	15.6	150	Exclude	Pre 1987 asset	\$3,677	0.0%	\$0
Gunnedah	200910051341361	Gravity Main		1940	70.1	150	Exclude	Pre 1987 asset	\$16,533	0.0%	\$0
Gunnedah	200910051341362	Gravity Main		1940	70.1	150	Exclude	Pre 1987 asset	\$16,554	0.0%	\$0
Gunnedah	200910051341363	Gravity Main		1940	65.9	150	Exclude	Pre 1987 asset	\$15,556	0.0%	\$0
Gunnedah	200910051341364	Gravity Main		1940	36.0	150	Exclude	Pre 1987 asset	\$8,489	0.0%	\$0
Gunnedah	200910051341365	Gravity Main		1940	55.0	150	Exclude	Pre 1987 asset	\$12,979	0.0%	\$0
Gunnedah	200910051341366	Gravity Main		1940	60.4	150	Exclude	Pre 1987 asset	\$14,253	0.0%	\$0
Gunnedah	200910051341367	Gravity Main		1940	70.9	150	Exclude	Pre 1987 asset	\$16,738	0.0%	\$0
Gunnedah	200910051341368	Gravity Main		1940	12.7	150	Exclude	Pre 1987 asset	\$3,004	0.0%	\$0
Gunnedah	200910051341369	Gravity Main		1940	80.2	150	Exclude	Pre 1987 asset	\$18,937	0.0%	\$0
Gunnedah	200910051341370	Gravity Main		1940	22.4	150	Exclude	Pre 1987 asset	\$5,279	0.0%	\$0
Gunnedah	200910051341371	Gravity Main		1940	57.5	150	Exclude	Pre 1987 asset	\$13,567	0.0%	\$0
Gunnedah	200910051341372	Gravity Main		1940	51.5	150	Exclude	Pre 1987 asset	\$12,147	0.0%	\$0
Gunnedah	200910051341373	Gravity Main		1940	4.6	150	Exclude	Pre 1987 asset	\$1,096	0.0%	\$0
Gunnedah	200910051341374	Gravity Main		1940	79.1	150	Exclude	Pre 1987 asset	\$18,664	0.0%	\$0
Gunnedah	200910051341375	Gravity Main		1940	61.1	225	Exclude	Pre 1987 asset	\$20,150	0.0%	\$0
Gunnedah	200910051341376	Gravity Main		1940	34.0	225	Exclude	Pre 1987 asset	\$11,229	0.0%	\$0
Gunnedah	200910051341377	Gravity Main		1940	23.2	225	Exclude	Pre 1987 asset	\$7,669	0.0%	\$0
Gunnedah	200910051341378	Gravity Main		1940	70.3	225	Exclude	Pre 1987 asset	\$23,213	0.0%	\$0
Gunnedah	200910051341379	Gravity Main		1940	70.1	225	Exclude	Pre 1987 asset	\$23,137	0.0%	\$0
Gunnedah	200910051341380	Gravity Main		1940	61.5	225	Exclude	Pre 1987 asset	\$20,307	0.0%	\$0
Gunnedah	200910051341381	Gravity Main		1940	53.9	225	Exclude	Pre 1987 asset	\$17,777	0.0%	\$0
Gunnedah	200910051341382	Gravity Main		1940	55.4	225	Exclude	Pre 1987 asset	\$18,270	0.0%	\$0
Gunnedah	200910051341383	Gravity Main		1940	64.0	225	Exclude	Pre 1987 asset	\$21,125	0.0%	\$0
Gunnedah	200910051341385	Gravity Main		1940	24.6	150	Exclude	Pre 1987 asset	\$5,800	0.0%	\$0
Gunnedah	200910051341386	Gravity Main		1940	61.8	225	Exclude	Pre 1987 asset	\$20,383	0.0%	\$0
Gunnedah	200910051341387	Gravity Main		1940	17.2	150	Exclude	Pre 1987 asset	\$4,055	0.0%	\$0
Gunnedah	200910051341388	Gravity Main		1940	76.9	150	Exclude	Pre 1987 asset	\$18,151	0.0%	\$0
Gunnedah	200910051341389	Gravity Main		1940	61.0	150	Exclude	Pre 1987 asset	\$14,385	0.0%	\$0
Gunnedah	200910051341390	Gravity Main		1940	57.0	150	Exclude	Pre 1987 asset	\$13,462	0.0%	\$0
Gunnedah	200910051341391	Gravity Main		1940	78.7	150	Exclude	Pre 1987 asset	\$18,579	0.0%	\$0
Gunnedah	200910051341393	Gravity Main		1940	68.2	150	Exclude	Pre 1987 asset	\$16,105	0.0%	\$0
Gunnedah	200910051341394	Gravity Main		1940	38.4	150	Exclude	Pre 1987 asset	\$9,074	0.0%	\$0
Gunnedah	200910051341399	Gravity Main		1940	80.6	225	Exclude	Pre 1987 asset	\$26,595	0.0%	\$0
Gunnedah	200910051341400	Gravity Main		1940	67.0	225	Exclude	Pre 1987 asset	\$22,115	0.0%	\$0
Gunnedah	200910051341401	Gravity Main		1940	67.4	225	Exclude	Pre 1987 asset	\$22,228	0.0%	\$0
Gunnedah	200910051341402	Gravity Main		1940	67.1	225	Exclude	Pre 1987 asset	\$22,154	0.0%	\$0
Gunnedah	200910051341404	Gravity Main		1940	30.5	150	Exclude	Pre 1987 asset	\$7,209	0.0%	\$0
Gunnedah	200910051341405	Gravity Main		1940	67.8	150	Exclude	Pre 1987 asset	\$15,998	0.0%	\$0
Gunnedah	200910051341406	Gravity Main		1940	58.1	150	Exclude	Pre 1987 asset	\$13,701	0.0%	\$0
Gunnedah	200910051341407	Gravity Main		1940	54.5	150	Exclude	Pre 1987 asset	\$12,863	0.0%	\$0
Gunnedah	200910051341408	Gravity Main		1940	51.8	150	Exclude	Pre 1987 asset	\$12,230	0.0%	\$0
Gunnedah	200910051341409	Gravity Main		1940	35.7	150	Exclude	Pre 1987 asset	\$8,430	0.0%	\$0

Existing Assets - Sewerage

Asset Service Area(s)	Asset No.	Asset Type	Asset Details	Commissioning Date	Asset Description		Include in DSP?	Justification	MEERA Value	Recoverable Proportion	Recoverable MEERA
					Length (m)	Dia (mm)					
Gunnedah	200910051341413	Gravity Main		1940	58.3	150	Exclude	Pre 1987 asset	\$13,762	0.0%	\$0
Gunnedah	200910051341414	Gravity Main		1940	54.9	150	Exclude	Pre 1987 asset	\$12,965	0.0%	\$0
Gunnedah	200910051341416	Gravity Main		1940	50.9	150	Exclude	Pre 1987 asset	\$12,004	0.0%	\$0
Gunnedah	200910051341417	Gravity Main		1940	38.0	150	Exclude	Pre 1987 asset	\$8,961	0.0%	\$0
Gunnedah	200910051341418	Gravity Main		1940	69.8	150	Exclude	Pre 1987 asset	\$16,467	0.0%	\$0
Gunnedah	200910051341419	Gravity Main		1940	80.3	150	Exclude	Pre 1987 asset	\$18,958	0.0%	\$0
Gunnedah	200910051341420	Gravity Main		1940	80.6	150	Exclude	Pre 1987 asset	\$19,013	0.0%	\$0
Gunnedah	200910051341421	Gravity Main		1940	53.5	150	Exclude	Pre 1987 asset	\$12,637	0.0%	\$0
Gunnedah	200910051341422	Gravity Main		1940	54.2	150	Exclude	Pre 1987 asset	\$12,784	0.0%	\$0
Gunnedah	200910051341426	Gravity Main		1940	25.0	150	Exclude	Pre 1987 asset	\$5,902	0.0%	\$0
Gunnedah	200910051341427	Gravity Main		1940	31.7	150	Exclude	Pre 1987 asset	\$7,471	0.0%	\$0
Gunnedah	200910051341428	Gravity Main		1940	80.5	150	Exclude	Pre 1987 asset	\$19,003	0.0%	\$0
Gunnedah	200910051341429	Gravity Main		1940	61.7	150	Exclude	Pre 1987 asset	\$14,557	0.0%	\$0
Gunnedah	200910051341430	Gravity Main		1940	61.5	150	Exclude	Pre 1987 asset	\$14,516	0.0%	\$0
Gunnedah	200910051341431	Gravity Main		1940	50.6	150	Exclude	Pre 1987 asset	\$11,934	0.0%	\$0
Gunnedah	200910051341432	Gravity Main		1940	52.1	225	Exclude	Pre 1987 asset	\$17,178	0.0%	\$0
Gunnedah	200910051341433	Gravity Main		1940	73.0	225	Exclude	Pre 1987 asset	\$24,096	0.0%	\$0
Gunnedah	200910051341434	Gravity Main		1940	66.4	225	Exclude	Pre 1987 asset	\$21,909	0.0%	\$0
Gunnedah	200910051341435	Gravity Main		1940	66.9	225	Exclude	Pre 1987 asset	\$22,090	0.0%	\$0
Gunnedah	200910051341436	Gravity Main		1940	19.1	150	Exclude	Pre 1987 asset	\$4,519	0.0%	\$0
Gunnedah	200910051341437	Gravity Main		1940	34.2	150	Exclude	Pre 1987 asset	\$8,075	0.0%	\$0
Gunnedah	200910051341438	Gravity Main		1940	81.1	150	Exclude	Pre 1987 asset	\$19,136	0.0%	\$0
Gunnedah	200910051341439	Gravity Main		1940	75.5	150	Exclude	Pre 1987 asset	\$17,815	0.0%	\$0
Gunnedah	200910051341440	Gravity Main		1940	64.1	150	Exclude	Pre 1987 asset	\$15,128	0.0%	\$0
Gunnedah	200910051341441	Gravity Main		1940	63.5	150	Exclude	Pre 1987 asset	\$14,976	0.0%	\$0
Gunnedah	200910051341442	Gravity Main		1940	40.3	150	Exclude	Pre 1987 asset	\$9,514	0.0%	\$0
Gunnedah	200910051341443	Gravity Main		1940	42.3	150	Exclude	Pre 1987 asset	\$9,987	0.0%	\$0
Gunnedah	200910051341444	Gravity Main		1940	55.0	150	Exclude	Pre 1987 asset	\$12,986	0.0%	\$0
Gunnedah	200910051341445	Gravity Main		1940	64.0	150	Exclude	Pre 1987 asset	\$15,100	0.0%	\$0
Gunnedah	200910051341446	Gravity Main		1940	62.1	150	Exclude	Pre 1987 asset	\$14,659	0.0%	\$0
Gunnedah	200910051341447	Gravity Main		1940	61.9	150	Exclude	Pre 1987 asset	\$14,618	0.0%	\$0
Gunnedah	200910051341448	Gravity Main		1940	52.5	150	Exclude	Pre 1987 asset	\$12,387	0.0%	\$0
Gunnedah	200910051341449	Gravity Main		1940	18.1	150	Exclude	Pre 1987 asset	\$4,282	0.0%	\$0
Gunnedah	200910051341450	Gravity Main		1940	40.4	150	Exclude	Pre 1987 asset	\$9,537	0.0%	\$0
Gunnedah	200910051341451	Gravity Main		1940	29.5	150	Exclude	Pre 1987 asset	\$6,958	0.0%	\$0
Gunnedah	200910051341452	Gravity Main		1940	32.5	225	Exclude	Pre 1987 asset	\$10,740	0.0%	\$0
Gunnedah	200910051341453	Gravity Main		1940	32.6	225	Exclude	Pre 1987 asset	\$10,750	0.0%	\$0
Gunnedah	200910051341454	Gravity Main		1940	70.2	225	Exclude	Pre 1987 asset	\$23,155	0.0%	\$0
Gunnedah	200910051341455	Gravity Main		1940	69.9	225	Exclude	Pre 1987 asset	\$23,081	0.0%	\$0
Gunnedah	200910051341456	Gravity Main		1940	55.3	225	Exclude	Pre 1987 asset	\$18,263	0.0%	\$0
Gunnedah	200910051341457	Gravity Main		1940	60.0	225	Exclude	Pre 1987 asset	\$19,807	0.0%	\$0
Gunnedah	200910051341458	Gravity Main		1940	58.6	225	Exclude	Pre 1987 asset	\$19,346	0.0%	\$0
Gunnedah	200910051341459	Gravity Main		1940	32.6	225	Exclude	Pre 1987 asset	\$10,771	0.0%	\$0
Gunnedah	200910051341461	Gravity Main		1940	64.0	150	Exclude	Pre 1987 asset	\$15,107	0.0%	\$0
Gunnedah	200910051341462	Gravity Main		1940	32.8	150	Exclude	Pre 1987 asset	\$7,738	0.0%	\$0
Gunnedah	200910051341493	Gravity Main		1940	8.6	150	Exclude	Pre 1987 asset	\$2,029	0.0%	\$0
Gunnedah	200910051341494	Gravity Main		1940	2.0	150	Exclude	Pre 1987 asset	\$470	0.0%	\$0
Gunnedah	200910051341495	Gravity Main		1940	17.5	150	Exclude	Pre 1987 asset	\$4,136	0.0%	\$0
Gunnedah	200910051341496	Gravity Main		1940	17.9	150	Exclude	Pre 1987 asset	\$4,233	0.0%	\$0
Gunnedah	200910051341497	Gravity Main		1940	18.2	150	Exclude	Pre 1987 asset	\$4,295	0.0%	\$0
Gunnedah	200910051341498	Gravity Main		1940	15.1	150	Exclude	Pre 1987 asset	\$3,562	0.0%	\$0
Gunnedah	200910051341499	Gravity Main		1940	4.0	150	Exclude	Pre 1987 asset	\$939	0.0%	\$0
Gunnedah	200910051341500	Gravity Main		1940	2.5	150	Exclude	Pre 1987 asset	\$596	0.0%	\$0
Gunnedah	200910051341504	Gravity Main		1940	19.7	150	Exclude	Pre 1987 asset	\$4,661	0.0%	\$0
Gunnedah	200910051341505	Gravity Main		1940	6.1	150	Exclude	Pre 1987 asset	\$1,450	0.0%	\$0
Gunnedah	200910051341506	Gravity Main		1940	1.7	150	Exclude	Pre 1987 asset	\$402	0.0%	\$0
Gunnedah	200910051341507	Gravity Main		1940	3.7	150	Exclude	Pre 1987 asset	\$882	0.0%	\$0
Gunnedah	200910051341508	Gravity Main		1940	13.9	150	Exclude	Pre 1987 asset	\$1,898	0.0%	\$0
Gunnedah	200910051341512	Gravity Main		1940	25.9	150	Exclude	Pre 1987 asset	\$6,105	0.0%	\$0
Gunnedah	200910051341513	Gravity Main		1940	3.5	225	Exclude	Pre 1987 asset	\$1,156	0.0%	\$0
Gunnedah	200910051341518	Gravity Main		1940	5.6	150	Exclude	Pre 1987 asset	\$1,311	0.0%	\$0
Gunnedah	200910051341519	Gravity Main		1940	9.6	150	Exclude	Pre 1987 asset	\$2,267	0.0%	\$0
Gunnedah	200910051341520	Gravity Main		1940	29.0	150	Exclude	Pre 1987 asset	\$6,841	0.0%	\$0
Gunnedah	200910051341521	Gravity Main		1940	2.1	150	Exclude	Pre 1987 asset	\$495	0.0%	\$0
Gunnedah	200910051341522	Gravity Main		1940	70.1	150	Exclude	Pre 1987 asset	\$16,554	0.0%	\$0
Gunnedah	200910051341523	Gravity Main		1940	27.0	150	Exclude	Pre 1987 asset	\$6,382	0.0%	\$0
Gunnedah	200910051341527	Gravity Main		1940	5.9	150	Exclude	Pre 1987 asset	\$1,403	0.0%	\$0
Gunnedah	200910051341534	Gravity Main		1940	24.2	150	Exclude	Pre 1987 asset	\$5,710	0.0%	\$0
Gunnedah	200910051341535	Gravity Main		1940	2.2	150	Exclude	Pre 1987 asset	\$524	0.0%	\$0
Gunnedah	200910051341546	Gravity Main		1940	2.1	150	Exclude	Pre 1987 asset	\$491	0.0%	\$0
Gunnedah	200910051341547	Gravity Main		1940	7.1	150	Exclude	Pre 1987 asset	\$1,672	0.0%	\$0

Existing Assets - Sewerage

Asset Service Area(s)	Asset No.	Asset Type	Asset Details	Commissioning Date	Asset Description		Include in DSP?	Justification	MEERA Value	Recoverable Proportion	Recoverable MEERA
					Length (m)	Dia (mm)					
Gunnedah	200910051341548	Gravity Main		1940	17.7	150	Exclude	Pre 1987 asset	\$4,188	0.0%	\$0
Gunnedah	200910051341549	Gravity Main		1940	20.9	150	Exclude	Pre 1987 asset	\$4,930	0.0%	\$0
Gunnedah	200910051341551	Gravity Main		1940	9.4	150	Exclude	Pre 1987 asset	\$2,219	0.0%	\$0
Gunnedah	200910051341553	Gravity Main		1940	1.2	150	Exclude	Pre 1987 asset	\$276	0.0%	\$0
Gunnedah	200910051341566	Gravity Main		1940	4.1	150	Exclude	Pre 1987 asset	\$972	0.0%	\$0
Gunnedah	200910051341567	Gravity Main		1940	5.2	150	Exclude	Pre 1987 asset	\$1,221	0.0%	\$0
Gunnedah	200910051341704	Gravity Main		1940	15.7	150	Exclude	Pre 1987 asset	\$3,696	0.0%	\$0
Gunnedah	200910051341719	Gravity Main		1940	5.5	150	Exclude	Pre 1987 asset	\$1,291	0.0%	\$0
Gunnedah	200910051341728	Gravity Main		1940	3.1	150	Exclude	Pre 1987 asset	\$732	0.0%	\$0
Gunnedah	200910051341730	Gravity Main		1940	26.3	150	Exclude	Pre 1987 asset	\$6,212	0.0%	\$0
Gunnedah	200910051341742	Gravity Main		1940	38.8	150	Exclude	Pre 1987 asset	\$9,156	0.0%	\$0
Gunnedah	200910051341743	Gravity Main		1940	60.2	150	Exclude	Pre 1987 asset	\$14,215	0.0%	\$0
Gunnedah	200910051341744	Gravity Main		1940	19.9	150	Exclude	Pre 1987 asset	\$4,692	0.0%	\$0
Gunnedah	200910051341746	Gravity Main		1940	3.1	150	Exclude	Pre 1987 asset	\$741	0.0%	\$0
Gunnedah	200910051341747	Gravity Main		1940	17.5	150	Exclude	Pre 1987 asset	\$4,128	0.0%	\$0
Gunnedah	200910051341748	Gravity Main		1940	17.5	150	Exclude	Pre 1987 asset	\$4,127	0.0%	\$0
Gunnedah	200910051341749	Gravity Main		1940	24.2	150	Exclude	Pre 1987 asset	\$5,722	0.0%	\$0
Gunnedah	200910051341753	Gravity Main		1940	19.2	150	Exclude	Pre 1987 asset	\$4,541	0.0%	\$0
Gunnedah	200910051341754	Gravity Main		1940	31.8	150	Exclude	Pre 1987 asset	\$7,511	0.0%	\$0
Gunnedah	200910051341756	Gravity Main		1940	3.1	150	Exclude	Pre 1987 asset	\$739	0.0%	\$0
Gunnedah	200910051341757	Gravity Main		1940	22.3	150	Exclude	Pre 1987 asset	\$5,268	0.0%	\$0
Gunnedah	200910051341758	Gravity Main		1940	76.5	150	Exclude	Pre 1987 asset	\$18,043	0.0%	\$0
Gunnedah	200910051341762	Gravity Main		1940	15.5	150	Exclude	Pre 1987 asset	\$3,657	0.0%	\$0
Gunnedah	200910051341794	Gravity Main		1940	2.3	150	Exclude	Pre 1987 asset	\$548	0.0%	\$0
Gunnedah	200910051341795	Gravity Main		1940	14.0	150	Exclude	Pre 1987 asset	\$3,306	0.0%	\$0
Gunnedah	200910051341796	Gravity Main		1940	5.9	150	Exclude	Pre 1987 asset	\$1,391	0.0%	\$0
Gunnedah	200910051341797	Gravity Main		1940	7.1	150	Exclude	Pre 1987 asset	\$1,664	0.0%	\$0
Gunnedah	200910051341799	Gravity Main		1940	1.0	150	Exclude	Pre 1987 asset	\$239	0.0%	\$0
Gunnedah	200910051341800	Gravity Main		1940	1.0	150	Exclude	Pre 1987 asset	\$235	0.0%	\$0
Gunnedah	200910051341801	Gravity Main		1940	2.0	150	Exclude	Pre 1987 asset	\$480	0.0%	\$0
Gunnedah	200910051341805	Gravity Main		1940	7.5	150	Exclude	Pre 1987 asset	\$1,779	0.0%	\$0
Gunnedah	200910051341806	Gravity Main		1940	3.1	150	Exclude	Pre 1987 asset	\$734	0.0%	\$0
Gunnedah	200910051341807	Gravity Main		1940	1.9	150	Exclude	Pre 1987 asset	\$445	0.0%	\$0
Gunnedah	200910051341812	Gravity Main		1940	1.0	150	Exclude	Pre 1987 asset	\$244	0.0%	\$0
Gunnedah	200910051341852	Gravity Main		1940	17.9	150	Exclude	Pre 1987 asset	\$4,229	0.0%	\$0
Gunnedah	200910051341853	Gravity Main		1940	12.9	150	Exclude	Pre 1987 asset	\$3,048	0.0%	\$0
Gunnedah	200910051341854	Gravity Main		1940	26.3	150	Exclude	Pre 1987 asset	\$6,196	0.0%	\$0
Gunnedah	200910051341855	Gravity Main		1940	6.6	150	Exclude	Pre 1987 asset	\$1,559	0.0%	\$0
Gunnedah	200910051341859	Gravity Main		1940	9.3	150	Exclude	Pre 1987 asset	\$2,190	0.0%	\$0
Gunnedah	200910051341860	Gravity Main		1940	12.0	150	Exclude	Pre 1987 asset	\$2,827	0.0%	\$0
Gunnedah	200910051341897	Gravity Main		1940	27.3	150	Exclude	Pre 1987 asset	\$6,440	0.0%	\$0
Gunnedah	200910051341900	Gravity Main		1940	22.8	150	Exclude	Pre 1987 asset	\$5,384	0.0%	\$0
Gunnedah	200910051341908	Gravity Main		1940	22.4	150	Exclude	Pre 1987 asset	\$5,292	0.0%	\$0
Gunnedah	20060929095644	Gravity Main		1940	21.9	150	Exclude	Pre 1987 asset	\$5,172	0.0%	\$0
Gunnedah	200910051341218	Gravity Main		1940	61.5	150	Exclude	Pre 1987 asset	\$8,430	0.0%	\$0
Gunnedah	200910051341219	Gravity Main		1940	64.0	150	Exclude	Pre 1987 asset	\$8,772	0.0%	\$0
Gunnedah	200910051341228	Gravity Main		1940	53.1	150	Exclude	Pre 1987 asset	\$7,280	0.0%	\$0
Gunnedah	200910051341230	Gravity Main		1940	73.8	150	Exclude	Pre 1987 asset	\$10,107	0.0%	\$0
Gunnedah	200910051341235	Gravity Main		1940	73.3	150	Exclude	Pre 1987 asset	\$10,042	0.0%	\$0
Gunnedah	200910051341247	Gravity Main		1940	58.8	150	Exclude	Pre 1987 asset	\$8,053	0.0%	\$0
Gunnedah	200910051341248	Gravity Main		1940	57.6	150	Exclude	Pre 1987 asset	\$7,890	0.0%	\$0
Gunnedah	200910051341410	Gravity Main		1940	51.3	150	Exclude	Pre 1987 asset	\$7,023	0.0%	\$0
Gunnedah	200910051341411	Gravity Main		1940	57.1	150	Exclude	Pre 1987 asset	\$7,822	0.0%	\$0
Gunnedah	200910051341412	Gravity Main		1940	56.7	150	Exclude	Pre 1987 asset	\$7,766	0.0%	\$0
Gunnedah	200910051341415	Gravity Main		1940	53.6	150	Exclude	Pre 1987 asset	\$7,346	0.0%	\$0
Gunnedah	200910051341460	Gravity Main		1940	33.5	150	Exclude	Pre 1987 asset	\$4,592	0.0%	\$0
Gunnedah	20091005134788	Gravity Main		1946	66.5	150	Exclude	Pre 1987 asset	\$9,112	0.0%	\$0
Gunnedah	20091005134793	Gravity Main		1946	36.8	150	Exclude	Pre 1987 asset	\$5,041	0.0%	\$0
Gunnedah	20091005134794	Gravity Main		1946	80.5	150	Exclude	Pre 1987 asset	\$11,025	0.0%	\$0
Gunnedah	20091005134817	Gravity Main		1946	67.1	150	Exclude	Pre 1987 asset	\$9,199	0.0%	\$0
Gunnedah	20091005134930	Gravity Main		1946	47.6	150	Exclude	Pre 1987 asset	\$11,239	0.0%	\$0
Gunnedah	20091005134935	Gravity Main		1946	75.3	150	Exclude	Pre 1987 asset	\$10,318	0.0%	\$0
Gunnedah	200910051341533	Gravity Main		1946	3.1	150	Exclude	Pre 1987 asset	\$735	0.0%	\$0
Gunnedah	20091005134467	Gravity Main		1947	19.4	150	Exclude	Pre 1987 asset	\$4,567	0.0%	\$0
Gunnedah	20091005134469	Gravity Main		1947	63.5	150	Exclude	Pre 1987 asset	\$14,977	0.0%	\$0
Gunnedah	20091005134928	Gravity Main		1947	63.9	150	Exclude	Pre 1987 asset	\$8,754	0.0%	\$0
Gunnedah	20091005134929	Gravity Main		1947	27.1	150	Exclude	Pre 1987 asset	\$3,709	0.0%	\$0
Gunnedah	200910051341121	Gravity Main		1947	22.6	150	Exclude	Pre 1987 asset	\$5,339	0.0%	\$0
Gunnedah	200910051341122	Gravity Main		1947	61.0	150	Exclude	Pre 1987 asset	\$14,390	0.0%	\$0
Gunnedah	200910051341123	Gravity Main		1947	80.4	150	Exclude	Pre 1987 asset	\$18,971	0.0%	\$0
Gunnedah	200910051341124	Gravity Main		1947	46.8	150	Exclude	Pre 1987 asset	\$11,046	0.0%	\$0

Existing Assets - Sewerage

Asset Service Area(s)	Asset No.	Asset Type	Asset Details	Commissioning Date	Asset Description		Include in DSP?	Justification	MEERA Value	Recoverable Proportion	Recoverable MEERA
					Length (m)	Dia (mm)					
Gunnedah	200910051341529	Gravity Main		1947	24.5	150	Exclude	Pre 1987 asset	\$5,778	0.0%	\$0
Gunnedah	200910051341536	Gravity Main		1947	4.1	150	Exclude	Pre 1987 asset	\$957	0.0%	\$0
Gunnedah	200910051341896	Gravity Main		1947	20.4	150	Exclude	Pre 1987 asset	\$4,820	0.0%	\$0
Gunnedah	20091005134798	Gravity Main		1948	27.5	150	Exclude	Pre 1987 asset	\$6,495	0.0%	\$0
Gunnedah	20091005134801	Gravity Main		1948	57.6	150	Exclude	Pre 1987 asset	\$13,598	0.0%	\$0
Gunnedah	20091005134950	Gravity Main		1948	17.6	150	Exclude	Pre 1987 asset	\$4,150	0.0%	\$0
Gunnedah	200910051341509	Gravity Main		1948	62.3	150	Exclude	Pre 1987 asset	\$14,704	0.0%	\$0
Gunnedah	200910051341723	Gravity Main		1948	81.4	150	Exclude	Pre 1987 asset	\$19,211	0.0%	\$0
Gunnedah	200910051341724	Gravity Main		1948	29.4	150	Exclude	Pre 1987 asset	\$6,946	0.0%	\$0
Gunnedah	200910051341726	Gravity Main		1948	87.8	150	Exclude	Pre 1987 asset	\$20,712	0.0%	\$0
Gunnedah	20091005134518	Gravity Main		1949	73.7	150	Exclude	Pre 1987 asset	\$10,082	0.0%	\$0
Gunnedah	20091005134931	Gravity Main		1949	46.1	150	Exclude	Pre 1987 asset	\$10,886	0.0%	\$0
Gunnedah	20091005134941	Gravity Main		1949	27.4	150	Exclude	Pre 1987 asset	\$6,476	0.0%	\$0
Gunnedah	200910051341894	Gravity Main		1949	21.5	150	Exclude	Pre 1987 asset	\$5,071	0.0%	\$0
Gunnedah	20091005134489	Gravity Main		1950	29.2	150	Exclude	Pre 1987 asset	\$6,902	0.0%	\$0
Gunnedah	20091005134490	Gravity Main		1950	21.1	150	Exclude	Pre 1987 asset	\$4,982	0.0%	\$0
Gunnedah	20091005134493	Gravity Main		1950	54.8	150	Exclude	Pre 1987 asset	\$7,511	0.0%	\$0
Gunnedah	20091005134513	Gravity Main		1950	53.5	150	Exclude	Pre 1987 asset	\$7,324	0.0%	\$0
Gunnedah	20091005134808	Gravity Main		1950	80.4	150	Exclude	Pre 1987 asset	\$18,963	0.0%	\$0
Gunnedah	200910051341669	Gravity Main		1950	2.9	150	Exclude	Pre 1987 asset	\$689	0.0%	\$0
Gunnedah	20091005134491	Gravity Main		1950	47.8	150	Exclude	Pre 1987 asset	\$6,555	0.0%	\$0
Gunnedah	20091005134602	Gravity Main		1951	47.3	150	Exclude	Pre 1987 asset	\$11,160	0.0%	\$0
Gunnedah	20091005134604	Gravity Main		1951	63.4	150	Exclude	Pre 1987 asset	\$14,962	0.0%	\$0
Gunnedah	20091005134514	Gravity Main		1952	21.2	150	Exclude	Pre 1987 asset	\$4,996	0.0%	\$0
Gunnedah	20091005134806	Gravity Main		1952	57.6	150	Exclude	Pre 1987 asset	\$13,582	0.0%	\$0
Gunnedah	20091005134807	Gravity Main		1952	29.2	150	Exclude	Pre 1987 asset	\$6,883	0.0%	\$0
Gunnedah	20091005134515	Gravity Main		1952	49.5	150	Exclude	Pre 1987 asset	\$6,782	0.0%	\$0
Gunnedah	20091005134337	Gravity Main		1953	62.1	150	Exclude	Pre 1987 asset	\$14,658	0.0%	\$0
Gunnedah	20091005134338	Gravity Main		1953	18.8	150	Exclude	Pre 1987 asset	\$4,434	0.0%	\$0
Gunnedah	20091005134477	Gravity Main		1953	68.2	150	Exclude	Pre 1987 asset	\$16,106	0.0%	\$0
Gunnedah	20091005134480	Gravity Main		1953	46.1	150	Exclude	Pre 1987 asset	\$10,879	0.0%	\$0
Gunnedah	20091005134481	Gravity Main		1953	10.1	150	Exclude	Pre 1987 asset	\$2,392	0.0%	\$0
Gunnedah	20091005134934	Gravity Main		1953	56.4	150	Exclude	Pre 1987 asset	\$13,306	0.0%	\$0
Gunnedah	200910051341662	Gravity Main		1953	34.1	150	Exclude	Pre 1987 asset	\$8,046	0.0%	\$0
Gunnedah	20091005134472	Gravity Main		1954	91.4	150	Exclude	Pre 1987 asset	\$12,523	0.0%	\$0
Gunnedah	20091005134504	Gravity Main		1954	60.0	150	Exclude	Pre 1987 asset	\$8,220	0.0%	\$0
Gunnedah	20091005134505	Gravity Main		1954	25.3	150	Exclude	Pre 1987 asset	\$5,960	0.0%	\$0
Gunnedah	20091005134506	Gravity Main		1954	49.0	150	Exclude	Pre 1987 asset	\$11,565	0.0%	\$0
Gunnedah	20091005134507	Gravity Main		1954	76.2	150	Exclude	Pre 1987 asset	\$17,994	0.0%	\$0
Gunnedah	20091005134508	Gravity Main		1954	57.3	150	Exclude	Pre 1987 asset	\$7,850	0.0%	\$0
Gunnedah	20091005134509	Gravity Main		1954	57.1	150	Exclude	Pre 1987 asset	\$13,483	0.0%	\$0
Gunnedah	20091005134510	Gravity Main		1954	54.1	150	Exclude	Pre 1987 asset	\$12,768	0.0%	\$0
Gunnedah	20091005134948	Gravity Main		1954	62.0	150	Exclude	Pre 1987 asset	\$14,633	0.0%	\$0
Gunnedah	200910051341502	Gravity Main		1954	0.7	150	Exclude	Pre 1987 asset	\$157	0.0%	\$0
Gunnedah	200910051341524	Gravity Main		1954	18.0	150	Exclude	Pre 1987 asset	\$4,244	0.0%	\$0
Gunnedah	200910051341525	Gravity Main		1954	14.4	150	Exclude	Pre 1987 asset	\$3,390	0.0%	\$0
Gunnedah	200910051341668	Gravity Main		1954	54.5	150	Exclude	Pre 1987 asset	\$12,857	0.0%	\$0
Gunnedah	20091005134511	Gravity Main		1954	7.6	150	Exclude	Pre 1987 asset	\$1,040	0.0%	\$0
Gunnedah	20091005134329	Gravity Main		1955	39.5	150	Exclude	Pre 1987 asset	\$9,327	0.0%	\$0
Gunnedah	20091005134483	Gravity Main		1955	58.9	150	Exclude	Pre 1987 asset	\$8,068	0.0%	\$0
Gunnedah	20091005134484	Gravity Main		1955	37.8	150	Exclude	Pre 1987 asset	\$5,172	0.0%	\$0
Gunnedah	20091005134500	Gravity Main		1955	31.7	150	Exclude	Pre 1987 asset	\$7,476	0.0%	\$0
Gunnedah	20091005134501	Gravity Main		1955	54.9	150	Exclude	Pre 1987 asset	\$12,958	0.0%	\$0
Gunnedah	20091005134502	Gravity Main		1955	57.8	150	Exclude	Pre 1987 asset	\$13,646	0.0%	\$0
Gunnedah	20091005134503	Gravity Main		1955	48.0	150	Exclude	Pre 1987 asset	\$11,323	0.0%	\$0
Gunnedah	20091005134521	Gravity Main		1955	10.2	150	Exclude	Pre 1987 asset	\$2,402	0.0%	\$0
Gunnedah	20091005134799	Gravity Main		1955	63.3	150	Exclude	Pre 1987 asset	\$14,938	0.0%	\$0
Gunnedah	20091005134800	Gravity Main		1955	67.8	150	Exclude	Pre 1987 asset	\$16,001	0.0%	\$0
Gunnedah	200910051341503	Gravity Main		1955	2.9	150	Exclude	Pre 1987 asset	\$691	0.0%	\$0
Gunnedah	20091005134482	Gravity Main		1955	40.4	150	Exclude	Pre 1987 asset	\$5,540	0.0%	\$0
Gunnedah	20091005134486	Gravity Main		1955	55.7	150	Exclude	Pre 1987 asset	\$7,635	0.0%	\$0
Gunnedah	20091005134478	Gravity Main		1956	68.9	150	Exclude	Pre 1987 asset	\$9,445	0.0%	\$0
Gunnedah	20091005134479	Gravity Main		1956	59.7	150	Exclude	Pre 1987 asset	\$14,091	0.0%	\$0
Gunnedah	20091005134485	Gravity Main		1956	44.1	150	Exclude	Pre 1987 asset	\$10,400	0.0%	\$0
Gunnedah	20091005134487	Gravity Main		1956	75.2	150	Exclude	Pre 1987 asset	\$17,741	0.0%	\$0
Gunnedah	20091005134488	Gravity Main		1956	76.2	150	Exclude	Pre 1987 asset	\$17,976	0.0%	\$0
Gunnedah	20091005134803	Gravity Main		1956	67.3	150	Exclude	Pre 1987 asset	\$15,893	0.0%	\$0
Gunnedah	20091005134804	Gravity Main		1956	68.8	150	Exclude	Pre 1987 asset	\$16,242	0.0%	\$0
Gunnedah	20091005134805	Gravity Main		1956	72.8	150	Exclude	Pre 1987 asset	\$17,187	0.0%	\$0
Gunnedah	20091005134816	Gravity Main		1956	31.3	150	Exclude	Pre 1987 asset	\$7,397	0.0%	\$0
Gunnedah	20091005134856	Gravity Main		1956	30.6	150	Exclude	Pre 1987 asset	\$7,212	0.0%	\$0

Existing Assets - Sewerage

Asset Service Area(s)	Asset No.	Asset Type	Asset Details	Commissioning Date	Asset Description		Include in DSP?	Justification	MEERA Value	Recoverable Proportion	Recoverable MEERA
					Length (m)	Dia (mm)					
Gunnedah	20091005134857	Gravity Main		1956	19.5	150	Exclude	Pre 1987 asset	\$4,603	0.0%	\$0
Gunnedah	20091005134858	Gravity Main		1956	73.0	150	Exclude	Pre 1987 asset	\$17,239	0.0%	\$0
Gunnedah	20091005134859	Gravity Main		1956	29.2	150	Exclude	Pre 1987 asset	\$6,889	0.0%	\$0
Gunnedah	20091005134860	Gravity Main		1956	81.1	150	Exclude	Pre 1987 asset	\$19,142	0.0%	\$0
Gunnedah	20091005134862	Gravity Main		1956	8.4	150	Exclude	Pre 1987 asset	\$1,978	0.0%	\$0
Gunnedah	20091005134863	Gravity Main		1956	12.7	150	Exclude	Pre 1987 asset	\$2,989	0.0%	\$0
Gunnedah	20091005134864	Gravity Main		1956	29.2	150	Exclude	Pre 1987 asset	\$6,884	0.0%	\$0
Gunnedah	20091005134865	Gravity Main		1956	67.3	150	Exclude	Pre 1987 asset	\$9,224	0.0%	\$0
Gunnedah	20091005134866	Gravity Main		1956	51.3	150	Exclude	Pre 1987 asset	\$12,117	0.0%	\$0
Gunnedah	20091005134867	Gravity Main		1956	58.8	150	Exclude	Pre 1987 asset	\$13,879	0.0%	\$0
Gunnedah	20091005134868	Gravity Main		1956	40.9	150	Exclude	Pre 1987 asset	\$9,657	0.0%	\$0
Gunnedah	20091005134871	Gravity Main		1956	75.9	150	Exclude	Pre 1987 asset	\$17,917	0.0%	\$0
Gunnedah	20091005134872	Gravity Main		1956	17.0	150	Exclude	Pre 1987 asset	\$4,008	0.0%	\$0
Gunnedah	20091005134873	Gravity Main		1956	25.4	150	Exclude	Pre 1987 asset	\$6,004	0.0%	\$0
Gunnedah	20091005134874	Gravity Main		1956	75.9	150	Exclude	Pre 1987 asset	\$10,394	0.0%	\$0
Gunnedah	20091005134876	Gravity Main		1956	85.8	150	Exclude	Pre 1987 asset	\$20,257	0.0%	\$0
Gunnedah	20091005134879	Gravity Main		1956	28.1	150	Exclude	Pre 1987 asset	\$6,626	0.0%	\$0
Gunnedah	20091005134880	Gravity Main		1956	25.6	150	Exclude	Pre 1987 asset	\$3,507	0.0%	\$0
Gunnedah	20091005134882	Gravity Main		1956	23.6	150	Exclude	Pre 1987 asset	\$5,565	0.0%	\$0
Gunnedah	20091005134883	Gravity Main		1956	16.8	150	Exclude	Pre 1987 asset	\$2,300	0.0%	\$0
Gunnedah	20091005134884	Gravity Main		1956	20.9	150	Exclude	Pre 1987 asset	\$4,923	0.0%	\$0
Gunnedah	20091005134885	Gravity Main		1956	49.7	150	Exclude	Pre 1987 asset	\$11,735	0.0%	\$0
Gunnedah	20091005134906	Gravity Main		1956	33.4	150	Exclude	Pre 1987 asset	\$7,876	0.0%	\$0
Gunnedah	20091005134909	Gravity Main		1956	25.1	150	Exclude	Pre 1987 asset	\$5,923	0.0%	\$0
Gunnedah	20091005134915	Gravity Main		1956	34.1	150	Exclude	Pre 1987 asset	\$4,675	0.0%	\$0
Gunnedah	20091005134918	Gravity Main		1956	52.7	150	Exclude	Pre 1987 asset	\$12,428	0.0%	\$0
Gunnedah	200910051341073	Gravity Main		1956	40.3	150	Exclude	Pre 1987 asset	\$9,505	0.0%	\$0
Gunnedah	200910051341074	Gravity Main		1956	18.8	150	Exclude	Pre 1987 asset	\$4,445	0.0%	\$0
Gunnedah	200910051341076	Gravity Main		1956	45.3	150	Exclude	Pre 1987 asset	\$10,699	0.0%	\$0
Gunnedah	200910051341077	Gravity Main		1956	19.0	150	Exclude	Pre 1987 asset	\$4,491	0.0%	\$0
Gunnedah	200910051341078	Gravity Main		1956	61.5	150	Exclude	Pre 1987 asset	\$14,521	0.0%	\$0
Gunnedah	200910051341079	Gravity Main		1956	56.4	150	Exclude	Pre 1987 asset	\$13,319	0.0%	\$0
Gunnedah	200910051341088	Gravity Main		1956	49.5	150	Exclude	Pre 1987 asset	\$11,688	0.0%	\$0
Gunnedah	200910051341089	Gravity Main		1956	41.0	150	Exclude	Pre 1987 asset	\$9,676	0.0%	\$0
Gunnedah	200910051341559	Gravity Main		1956	8.2	150	Exclude	Pre 1987 asset	\$1,943	0.0%	\$0
Gunnedah	200910051341560	Gravity Main		1956	8.6	150	Exclude	Pre 1987 asset	\$2,041	0.0%	\$0
Gunnedah	200910051341561	Gravity Main		1956	45.2	150	Exclude	Pre 1987 asset	\$10,674	0.0%	\$0
Gunnedah	200910051341713	Gravity Main		1956	25.0	150	Exclude	Pre 1987 asset	\$5,889	0.0%	\$0
Gunnedah	200910051341714	Gravity Main		1956	13.5	150	Exclude	Pre 1987 asset	\$3,175	0.0%	\$0
Gunnedah	20091005134861	Gravity Main		1956	27.5	150	Exclude	Pre 1987 asset	\$3,761	0.0%	\$0
Gunnedah	20091005134869	Gravity Main		1956	46.9	150	Exclude	Pre 1987 asset	\$6,430	0.0%	\$0
Gunnedah	20091005134870	Gravity Main		1956	49.4	150	Exclude	Pre 1987 asset	\$6,769	0.0%	\$0
Gunnedah	20091005134877	Gravity Main		1956	35.7	150	Exclude	Pre 1987 asset	\$4,887	0.0%	\$0
Gunnedah	20091005134878	Gravity Main		1956	50.7	150	Exclude	Pre 1987 asset	\$6,946	0.0%	\$0
Gunnedah	20091005134881	Gravity Main		1956	29.6	150	Exclude	Pre 1987 asset	\$4,049	0.0%	\$0
Gunnedah	20091005134886	Gravity Main		1956	71.2	150	Exclude	Pre 1987 asset	\$9,748	0.0%	\$0
Gunnedah	20091005134623	Gravity Main		1957	17.4	150	Exclude	Pre 1987 asset	\$4,112	0.0%	\$0
Gunnedah	20091005134903	Gravity Main		1957	14.8	150	Exclude	Pre 1987 asset	\$3,483	0.0%	\$0
Gunnedah	20091005134907	Gravity Main		1957	15.5	150	Exclude	Pre 1987 asset	\$3,661	0.0%	\$0
Gunnedah	20091005134912	Gravity Main		1957	81.8	150	Exclude	Pre 1987 asset	\$19,310	0.0%	\$0
Gunnedah	200910051341047	Gravity Main		1957	18.9	150	Exclude	Pre 1987 asset	\$4,454	0.0%	\$0
Gunnedah	200910051341080	Gravity Main		1957	39.6	150	Exclude	Pre 1987 asset	\$9,336	0.0%	\$0
Gunnedah	200910051341081	Gravity Main		1957	42.8	150	Exclude	Pre 1987 asset	\$10,105	0.0%	\$0
Gunnedah	200910051341082	Gravity Main		1957	54.5	150	Exclude	Pre 1987 asset	\$12,866	0.0%	\$0
Gunnedah	200910051341699	Gravity Main		1957	34.4	150	Exclude	Pre 1987 asset	\$8,130	0.0%	\$0
Gunnedah	200910051341729	Gravity Main		1957	31.0	150	Exclude	Pre 1987 asset	\$7,307	0.0%	\$0
Gunnedah	200910051341810	Gravity Main		1957	10.9	150	Exclude	Pre 1987 asset	\$2,562	0.0%	\$0
Gunnedah	200910051341851	Gravity Main		1957	7.0	150	Exclude	Pre 1987 asset	\$1,646	0.0%	\$0
Gunnedah	200910051341866	Gravity Main		1957	14.4	150	Exclude	Pre 1987 asset	\$3,395	0.0%	\$0
Gunnedah	200910051341867	Gravity Main		1957	7.2	150	Exclude	Pre 1987 asset	\$1,711	0.0%	\$0
Gunnedah	200910051341868	Gravity Main		1957	4.5	150	Exclude	Pre 1987 asset	\$1,066	0.0%	\$0
Gunnedah	20091005134902	Gravity Main		1957	30.2	150	Exclude	Pre 1987 asset	\$4,133	0.0%	\$0
Gunnedah	20091005134201	Gravity Main		1958	98.9	150	Exclude	Pre 1987 asset	\$13,551	0.0%	\$0
Gunnedah	20091005134202	Gravity Main		1958	119.0	150	Exclude	Pre 1987 asset	\$16,297	0.0%	\$0
Gunnedah	20091005134213	Gravity Main		1958	26.9	150	Exclude	Pre 1987 asset	\$6,338	0.0%	\$0
Gunnedah	20091005134214	Gravity Main		1958	75.0	150	Exclude	Pre 1987 asset	\$17,710	0.0%	\$0
Gunnedah	20091005134621	Gravity Main		1958	30.7	150	Exclude	Pre 1987 asset	\$7,247	0.0%	\$0
Gunnedah	20091005134363	Gravity Main		1958	85.9	150	Exclude	Pre 1987 asset	\$20,261	0.0%	\$0
Gunnedah	20091005134364	Gravity Main		1958	18.7	150	Exclude	Pre 1987 asset	\$4,414	0.0%	\$0
Gunnedah	20091005134365	Gravity Main		1958	80.3	150	Exclude	Pre 1987 asset	\$18,958	0.0%	\$0
Gunnedah	20091005134607	Gravity Main		1958	27.9	150	Exclude	Pre 1987 asset	\$6,590	0.0%	\$0

Existing Assets - Sewerage

Asset Service Area(s)	Asset No.	Asset Type	Asset Details	Commissioning Date	Asset Description		Include in DSP?	Justification	MEERA Value	Recoverable Proportion	Recoverable MEERA
					Length (m)	Dia (mm)					
Gunnedah	20091005134610	Gravity Main		1958	88.7	150	Exclude	Pre 1987 asset	\$12,146	0.0%	\$0
Gunnedah	20091005134611	Gravity Main		1958	40.1	150	Exclude	Pre 1987 asset	\$9,468	0.0%	\$0
Gunnedah	20091005134612	Gravity Main		1958	23.3	150	Exclude	Pre 1987 asset	\$5,507	0.0%	\$0
Gunnedah	20091005134613	Gravity Main		1958	36.0	150	Exclude	Pre 1987 asset	\$8,492	0.0%	\$0
Gunnedah	20091005134615	Gravity Main		1958	22.3	150	Exclude	Pre 1987 asset	\$5,252	0.0%	\$0
Gunnedah	20091005134620	Gravity Main		1958	26.4	150	Exclude	Pre 1987 asset	\$6,231	0.0%	\$0
Gunnedah	20091005134629	Gravity Main		1958	71.1	150	Exclude	Pre 1987 asset	\$16,790	0.0%	\$0
Gunnedah	20091005134630	Gravity Main		1958	49.3	150	Exclude	Pre 1987 asset	\$11,629	0.0%	\$0
Gunnedah	20091005134631	Gravity Main		1958	20.6	150	Exclude	Pre 1987 asset	\$4,857	0.0%	\$0
Gunnedah	20091005134632	Gravity Main		1958	50.5	150	Exclude	Pre 1987 asset	\$11,923	0.0%	\$0
Gunnedah	20091005134638	Gravity Main		1958	19.0	150	Exclude	Pre 1987 asset	\$4,473	0.0%	\$0
Gunnedah	20091005134639	Gravity Main		1958	45.3	150	Exclude	Pre 1987 asset	\$10,701	0.0%	\$0
Gunnedah	20091005134821	Gravity Main		1958	29.6	150	Exclude	Pre 1987 asset	\$6,977	0.0%	\$0
Gunnedah	20091005134822	Gravity Main		1958	74.7	150	Exclude	Pre 1987 asset	\$17,622	0.0%	\$0
Gunnedah	20091005134842	Gravity Main		1958	34.8	150	Exclude	Pre 1987 asset	\$8,224	0.0%	\$0
Gunnedah	20091005134843	Gravity Main		1958	3.5	150	Exclude	Pre 1987 asset	\$832	0.0%	\$0
Gunnedah	20091005134845	Gravity Main		1958	34.1	150	Exclude	Pre 1987 asset	\$8,046	0.0%	\$0
Gunnedah	20091005134846	Gravity Main		1958	33.3	150	Exclude	Pre 1987 asset	\$7,860	0.0%	\$0
Gunnedah	20091005134849	Gravity Main		1958	33.8	150	Exclude	Pre 1987 asset	\$7,971	0.0%	\$0
Gunnedah	20091005134850	Gravity Main		1958	28.5	150	Exclude	Pre 1987 asset	\$6,729	0.0%	\$0
Gunnedah	200910051341526	Gravity Main		1958	3.4	150	Exclude	Pre 1987 asset	\$794	0.0%	\$0
Gunnedah	200910051341532	Gravity Main		1958	21.1	150	Exclude	Pre 1987 asset	\$4,980	0.0%	\$0
Gunnedah	200910051341633	Gravity Main		1958	23.0	150	Exclude	Pre 1987 asset	\$5,420	0.0%	\$0
Gunnedah	200910051341693	Gravity Main		1958	25.4	150	Exclude	Pre 1987 asset	\$5,985	0.0%	\$0
Gunnedah	200910051341694	Gravity Main		1958	29.9	150	Exclude	Pre 1987 asset	\$7,061	0.0%	\$0
Gunnedah	200910051341695	Gravity Main		1958	28.9	150	Exclude	Pre 1987 asset	\$6,815	0.0%	\$0
Gunnedah	200910051341696	Gravity Main		1958	3.7	150	Exclude	Pre 1987 asset	\$876	0.0%	\$0
Gunnedah	200910051341895	Gravity Main		1958	22.8	150	Exclude	Pre 1987 asset	\$5,371	0.0%	\$0
Gunnedah	20091005134624	Gravity Main		1959	24.6	150	Exclude	Pre 1987 asset	\$5,808	0.0%	\$0
Gunnedah	20091005134625	Gravity Main		1959	57.5	150	Exclude	Pre 1987 asset	\$13,569	0.0%	\$0
Gunnedah	20091005134626	Gravity Main		1959	79.2	150	Exclude	Pre 1987 asset	\$18,702	0.0%	\$0
Gunnedah	20091005134627	Gravity Main		1959	77.8	150	Exclude	Pre 1987 asset	\$18,356	0.0%	\$0
Gunnedah	20091005134628	Gravity Main		1959	48.1	150	Exclude	Pre 1987 asset	\$11,361	0.0%	\$0
Gunnedah	20091005134569	Gravity Main		1959	85.9	150	Exclude	Pre 1987 asset	\$20,270	0.0%	\$0
Gunnedah	20091005134570	Gravity Main		1959	76.3	150	Exclude	Pre 1987 asset	\$18,010	0.0%	\$0
Gunnedah	20091005134571	Gravity Main		1959	82.0	300	Exclude	Pre 1987 asset	\$32,794	0.0%	\$0
Gunnedah	20091005134572	Gravity Main		1959	42.7	300	Exclude	Pre 1987 asset	\$17,062	0.0%	\$0
Gunnedah	20091005134605	Gravity Main		1959	30.1	150	Exclude	Pre 1987 asset	\$7,113	0.0%	\$0
Gunnedah	20091005134910	Gravity Main		1959	90.9	150	Exclude	Pre 1987 asset	\$21,463	0.0%	\$0
Gunnedah	200910051341271	Gravity Main		1959	90.7	300	Exclude	Pre 1987 asset	\$36,285	0.0%	\$0
Gunnedah	200910051341272	Gravity Main		1959	89.8	300	Exclude	Pre 1987 asset	\$35,937	0.0%	\$0
Gunnedah	200910051341273	Gravity Main		1959	21.8	150	Exclude	Pre 1987 asset	\$5,156	0.0%	\$0
Gunnedah	200910051341274	Gravity Main		1959	87.4	300	Exclude	Pre 1987 asset	\$34,943	0.0%	\$0
Gunnedah	200910051341275	Gravity Main		1959	24.8	300	Exclude	Pre 1987 asset	\$9,908	0.0%	\$0
Gunnedah	200910051341276	Gravity Main		1959	72.5	300	Exclude	Pre 1987 asset	\$29,004	0.0%	\$0
Gunnedah	20091005134911	Gravity Main		1959	48.3	150	Exclude	Pre 1987 asset	\$6,620	0.0%	\$0
Gunnedah	20091005134366	Gravity Main		1960	96.2	150	Exclude	Pre 1987 asset	\$22,712	0.0%	\$0
Gunnedah	20091005134422	Gravity Main		1960	23.3	150	Exclude	Pre 1987 asset	\$5,511	0.0%	\$0
Gunnedah	20091005134428	Gravity Main		1960	58.5	150	Exclude	Pre 1987 asset	\$13,799	0.0%	\$0
Gunnedah	20091005134431	Gravity Main		1960	90.1	150	Exclude	Pre 1987 asset	\$12,350	0.0%	\$0
Gunnedah	20091005134432	Gravity Main		1960	89.4	150	Exclude	Pre 1987 asset	\$12,255	0.0%	\$0
Gunnedah	20091005134433	Gravity Main		1960	92.0	150	Exclude	Pre 1987 asset	\$12,610	0.0%	\$0
Gunnedah	20091005134538	Gravity Main		1960	73.8	225	Exclude	Pre 1987 asset	\$24,338	0.0%	\$0
Gunnedah	20091005134633	Gravity Main		1960	55.8	150	Exclude	Pre 1987 asset	\$13,171	0.0%	\$0
Gunnedah	20091005134649	Gravity Main		1960	94.0	150	Exclude	Pre 1987 asset	\$22,191	0.0%	\$0
Gunnedah	20091005134650	Gravity Main		1960	91.7	150	Exclude	Pre 1987 asset	\$21,649	0.0%	\$0
Gunnedah	20091005134908	Gravity Main		1960	24.5	150	Exclude	Pre 1987 asset	\$5,794	0.0%	\$0
Gunnedah	20091005134999	Gravity Main		1960	21.1	150	Exclude	Pre 1987 asset	\$4,977	0.0%	\$0
Gunnedah	200910051341000	Gravity Main		1960	5.3	150	Exclude	Pre 1987 asset	\$1,250	0.0%	\$0
Gunnedah	200910051341001	Gravity Main		1960	34.3	150	Exclude	Pre 1987 asset	\$8,084	0.0%	\$0
Gunnedah	200910051341002	Gravity Main		1960	79.2	150	Exclude	Pre 1987 asset	\$18,698	0.0%	\$0
Gunnedah	200910051341083	Gravity Main		1960	78.3	150	Exclude	Pre 1987 asset	\$18,467	0.0%	\$0
Gunnedah	200910051341084	Gravity Main		1960	63.5	150	Exclude	Pre 1987 asset	\$14,993	0.0%	\$0
Gunnedah	200910051341085	Gravity Main		1960	74.3	150	Exclude	Pre 1987 asset	\$17,526	0.0%	\$0
Gunnedah	200910051341086	Gravity Main		1960	58.7	150	Exclude	Pre 1987 asset	\$13,862	0.0%	\$0
Gunnedah	200910051341087	Gravity Main		1960	65.0	150	Exclude	Pre 1987 asset	\$15,329	0.0%	\$0
Gunnedah	200910051341091	Gravity Main		1960	80.5	150	Exclude	Pre 1987 asset	\$18,989	0.0%	\$0
Gunnedah	200910051341092	Gravity Main		1960	44.2	150	Exclude	Pre 1987 asset	\$10,431	0.0%	\$0
Gunnedah	200910051341697	Gravity Main		1960	27.6	150	Exclude	Pre 1987 asset	\$6,508	0.0%	\$0
Gunnedah	200910051341738	Gravity Main		1960	16.6	150	Exclude	Pre 1987 asset	\$3,926	0.0%	\$0
Gunnedah	200910051341759	Gravity Main		1960	29.2	150	Exclude	Pre 1987 asset	\$6,887	0.0%	\$0

Existing Assets - Sewerage

Asset Service Area(s)	Asset No.	Asset Type	Asset Details	Commissioning Date	Asset Description		Include in DSP?	Justification	MEERA Value	Recoverable Proportion	Recoverable MEERA
					Length (m)	Dia (mm)					
Gunnedah	200910051341760	Gravity Main		1960	7.1	150	Exclude	Pre 1987 asset	\$1,671	0.0%	\$0
Gunnedah	20091005134108	Gravity Main		1961	51.7	150	Exclude	Pre 1987 asset	\$7,086	0.0%	\$0
Gunnedah	20091005134109	Gravity Main		1961	29.3	150	Exclude	Pre 1987 asset	\$6,920	0.0%	\$0
Gunnedah	20091005134110	Gravity Main		1961	32.7	150	Exclude	Pre 1987 asset	\$7,720	0.0%	\$0
Gunnedah	20091005134114	Gravity Main		1961	53.2	150	Exclude	Pre 1987 asset	\$7,291	0.0%	\$0
Gunnedah	20091005134115	Gravity Main		1961	97.8	150	Exclude	Pre 1987 asset	\$23,069	0.0%	\$0
Gunnedah	20091005134622	Gravity Main		1961	40.0	150	Exclude	Pre 1987 asset	\$9,437	0.0%	\$0
Gunnedah	20091005134460	Gravity Main		1961	52.0	150	Exclude	Pre 1987 asset	\$7,123	0.0%	\$0
Gunnedah	20091005134461	Gravity Main		1961	88.4	150	Exclude	Pre 1987 asset	\$12,105	0.0%	\$0
Gunnedah	20091005134462	Gravity Main		1961	26.1	150	Exclude	Pre 1987 asset	\$3,581	0.0%	\$0
Gunnedah	20091005134474	Gravity Main		1961	36.0	150	Exclude	Pre 1987 asset	\$8,485	0.0%	\$0
Gunnedah	20091005134495	Gravity Main		1961	78.6	150	Exclude	Pre 1987 asset	\$18,551	0.0%	\$0
Gunnedah	20091005134498	Gravity Main		1961	75.0	150	Exclude	Pre 1987 asset	\$17,696	0.0%	\$0
Gunnedah	20091005134533	Gravity Main		1961	51.1	150	Exclude	Pre 1987 asset	\$6,995	0.0%	\$0
Gunnedah	20091005134534	Gravity Main		1961	56.1	150	Exclude	Pre 1987 asset	\$7,683	0.0%	\$0
Gunnedah	20091005134703	Gravity Main		1961	88.2	150	Exclude	Pre 1987 asset	\$20,820	0.0%	\$0
Gunnedah	20091005134781	Gravity Main		1961	67.7	150	Exclude	Pre 1987 asset	\$9,277	0.0%	\$0
Gunnedah	20091005134782	Gravity Main		1961	84.4	150	Exclude	Pre 1987 asset	\$19,929	0.0%	\$0
Gunnedah	20091005134809	Gravity Main		1961	26.3	150	Exclude	Pre 1987 asset	\$6,198	0.0%	\$0
Gunnedah	20091005134810	Gravity Main		1961	66.6	150	Exclude	Pre 1987 asset	\$15,728	0.0%	\$0
Gunnedah	20091005134811	Gravity Main		1961	36.2	150	Exclude	Pre 1987 asset	\$8,543	0.0%	\$0
Gunnedah	20091005134899	Gravity Main		1961	72.0	150	Exclude	Pre 1987 asset	\$16,995	0.0%	\$0
Gunnedah	20091005134905	Gravity Main		1961	24.2	150	Exclude	Pre 1987 asset	\$5,715	0.0%	\$0
Gunnedah	200910051341116	Gravity Main		1961	81.5	150	Exclude	Pre 1987 asset	\$19,227	0.0%	\$0
Gunnedah	200910051341555	Gravity Main		1961	28.1	150	Exclude	Pre 1987 asset	\$6,640	0.0%	\$0
Gunnedah	200910051341667	Gravity Main		1961	5.4	150	Exclude	Pre 1987 asset	\$1,280	0.0%	\$0
Gunnedah	200910051341711	Gravity Main		1961	18.8	150	Exclude	Pre 1987 asset	\$4,430	0.0%	\$0
Gunnedah	200910051341718	Gravity Main		1961	50.4	150	Exclude	Pre 1987 asset	\$11,894	0.0%	\$0
Gunnedah	20091005134535	Gravity Main		1961	60.5	150	Exclude	Pre 1987 asset	\$8,295	0.0%	\$0
Gunnedah	20091005134699	Gravity Main		1961	21.4	150	Exclude	Pre 1987 asset	\$2,932	0.0%	\$0
Gunnedah	20091005134891	Gravity Main		1961	22.2	150	Exclude	Pre 1987 asset	\$3,038	0.0%	\$0
Gunnedah	20091005134893	Gravity Main		1961	33.3	150	Exclude	Pre 1987 asset	\$4,558	0.0%	\$0
Gunnedah	20091005134894	Gravity Main		1961	60.8	150	Exclude	Pre 1987 asset	\$8,331	0.0%	\$0
Gunnedah	20091005134913	Gravity Main		1961	79.9	150	Exclude	Pre 1987 asset	\$10,942	0.0%	\$0
Gunnedah	200910051341715	Gravity Main		1961	60.3	150	Exclude	Pre 1987 asset	\$8,259	0.0%	\$0
Gunnedah	200910051341716	Gravity Main		1961	60.4	150	Exclude	Pre 1987 asset	\$8,279	0.0%	\$0
Gunnedah	200910051341717	Gravity Main		1961	60.7	150	Exclude	Pre 1987 asset	\$8,310	0.0%	\$0
Gunnedah	200910051341731	Gravity Main		1961	30.3	150	Exclude	Pre 1987 asset	\$4,150	0.0%	\$0
Gunnedah	20091005134204	Gravity Main		1962	72.2	150	Exclude	Pre 1987 asset	\$17,029	0.0%	\$0
Gunnedah	20091005134205	Gravity Main		1962	86.6	150	Exclude	Pre 1987 asset	\$20,426	0.0%	\$0
Gunnedah	20091005134206	Gravity Main		1962	74.5	150	Exclude	Pre 1987 asset	\$17,576	0.0%	\$0
Gunnedah	20091005134207	Gravity Main		1962	71.6	150	Exclude	Pre 1987 asset	\$16,893	0.0%	\$0
Gunnedah	20091005134208	Gravity Main		1962	73.6	150	Exclude	Pre 1987 asset	\$17,379	0.0%	\$0
Gunnedah	20091005134211	Gravity Main		1962	57.3	150	Exclude	Pre 1987 asset	\$13,522	0.0%	\$0
Gunnedah	20091005134212	Gravity Main		1962	63.7	150	Exclude	Pre 1987 asset	\$15,022	0.0%	\$0
Gunnedah	20091005134553	Gravity Main		1962	94.3	300	Exclude	Pre 1987 asset	\$37,712	0.0%	\$0
Gunnedah	20091005134554	Gravity Main		1962	62.2	450	Exclude	Pre 1987 asset	\$33,836	0.0%	\$0
Gunnedah	20091005134555	Gravity Main		1962	28.2	450	Exclude	Pre 1987 asset	\$15,325	0.0%	\$0
Gunnedah	20091005134565	Gravity Main		1962	55.0	150	Exclude	Pre 1987 asset	\$12,990	0.0%	\$0
Gunnedah	20091005134566	Gravity Main		1962	39.3	150	Exclude	Pre 1987 asset	\$9,274	0.0%	\$0
Gunnedah	20091005134567	Gravity Main		1962	84.4	150	Exclude	Pre 1987 asset	\$19,908	0.0%	\$0
Gunnedah	20091005134568	Gravity Main		1962	76.4	150	Exclude	Pre 1987 asset	\$18,030	0.0%	\$0
Gunnedah	200910051341118	Gravity Main		1962	69.6	150	Exclude	Pre 1987 asset	\$16,422	0.0%	\$0
Gunnedah	200910051341119	Gravity Main		1962	70.2	150	Exclude	Pre 1987 asset	\$16,569	0.0%	\$0
Gunnedah	200910051341120	Gravity Main		1962	24.5	150	Exclude	Pre 1987 asset	\$5,783	0.0%	\$0
Gunnedah	200910051341132	Gravity Main		1962	6.8	150	Exclude	Pre 1987 asset	\$1,603	0.0%	\$0
Gunnedah	200910051341133	Gravity Main		1962	63.4	150	Exclude	Pre 1987 asset	\$14,954	0.0%	\$0
Gunnedah	200910051341134	Gravity Main		1962	81.2	150	Exclude	Pre 1987 asset	\$19,169	0.0%	\$0
Gunnedah	200910051341093	Gravity Main		1963	81.2	150	Exclude	Pre 1987 asset	\$19,165	0.0%	\$0
Gunnedah	200910051341739	Gravity Main		1963	30.9	150	Exclude	Pre 1987 asset	\$7,291	0.0%	\$0
Gunnedah	20091005134644	Gravity Main		1964	14.4	225	Exclude	Pre 1987 asset	\$4,748	0.0%	\$0
Gunnedah	20091005134651	Gravity Main		1964	26.2	150	Exclude	Pre 1987 asset	\$3,589	0.0%	\$0
Gunnedah	20091005134652	Gravity Main		1964	30.2	150	Exclude	Pre 1987 asset	\$4,140	0.0%	\$0
Gunnedah	20091005134654	Gravity Main		1964	19.4	150	Exclude	Pre 1987 asset	\$2,658	0.0%	\$0
Gunnedah	20091005134655	Gravity Main		1964	49.3	150	Exclude	Pre 1987 asset	\$6,758	0.0%	\$0
Gunnedah	20091005134656	Gravity Main		1964	23.0	150	Exclude	Pre 1987 asset	\$5,423	0.0%	\$0
Gunnedah	20091005134657	Gravity Main		1964	22.6	150	Exclude	Pre 1987 asset	\$5,338	0.0%	\$0
Gunnedah	20091005134658	Gravity Main		1964	49.8	150	Exclude	Pre 1987 asset	\$11,748	0.0%	\$0
Gunnedah	20091005134659	Gravity Main		1964	24.2	150	Exclude	Pre 1987 asset	\$5,715	0.0%	\$0
Gunnedah	20091005134660	Gravity Main		1964	48.0	150	Exclude	Pre 1987 asset	\$11,329	0.0%	\$0
Gunnedah	20091005134661	Gravity Main		1964	67.2	150	Exclude	Pre 1987 asset	\$15,849	0.0%	\$0

Existing Assets - Sewerage

Asset Service Area(s)	Asset No.	Asset Type	Asset Details	Commissioning Date	Asset Description		Include in DSP?	Justification	MEERA Value	Recoverable Proportion	Recoverable MEERA
					Length (m)	Dia (mm)					
Gunnedah	20091005134680	Gravity Main		1964	101.8	225	Exclude	Pre 1987 asset	\$21,629	0.0%	\$0
Gunnedah	20091005134685	Gravity Main		1964	109.0	225	Exclude	Pre 1987 asset	\$23,171	0.0%	\$0
Gunnedah	20091005134686	Gravity Main		1964	79.3	225	Exclude	Pre 1987 asset	\$26,163	0.0%	\$0
Gunnedah	20091005134795	Gravity Main		1964	42.5	150	Exclude	Pre 1987 asset	\$10,023	0.0%	\$0
Gunnedah	20091005134796	Gravity Main		1964	77.6	150	Exclude	Pre 1987 asset	\$18,315	0.0%	\$0
Gunnedah	200910051341562	Gravity Main		1964	73.3	225	Exclude	Pre 1987 asset	\$24,196	0.0%	\$0
Gunnedah	200910051341700	Gravity Main		1964	18.2	150	Exclude	Pre 1987 asset	\$4,289	0.0%	\$0
Gunnedah	200910051341701	Gravity Main		1964	14.9	150	Exclude	Pre 1987 asset	\$3,508	0.0%	\$0
Gunnedah	20091005134375	Gravity Main		1965	35.3	150	Exclude	Pre 1987 asset	\$8,325	0.0%	\$0
Gunnedah	20091005134376	Gravity Main		1965	25.4	150	Exclude	Pre 1987 asset	\$5,984	0.0%	\$0
Gunnedah	20091005134377	Gravity Main		1965	44.2	150	Exclude	Pre 1987 asset	\$10,423	0.0%	\$0
Gunnedah	20091005134378	Gravity Main		1965	28.8	150	Exclude	Pre 1987 asset	\$6,791	0.0%	\$0
Gunnedah	20091005134379	Gravity Main		1965	23.0	150	Exclude	Pre 1987 asset	\$5,425	0.0%	\$0
Gunnedah	20091005134381	Gravity Main		1965	29.1	150	Exclude	Pre 1987 asset	\$6,872	0.0%	\$0
Gunnedah	20091005134382	Gravity Main		1965	15.3	150	Exclude	Pre 1987 asset	\$3,617	0.0%	\$0
Gunnedah	20091005134383	Gravity Main		1965	21.1	150	Exclude	Pre 1987 asset	\$4,975	0.0%	\$0
Gunnedah	20091005134385	Gravity Main		1965	20.2	150	Exclude	Pre 1987 asset	\$4,772	0.0%	\$0
Gunnedah	20091005134463	Gravity Main		1965	35.2	150	Exclude	Pre 1987 asset	\$4,825	0.0%	\$0
Gunnedah	20091005134641	Gravity Main		1965	59.7	150	Exclude	Pre 1987 asset	\$14,082	0.0%	\$0
Gunnedah	20091005134642	Gravity Main		1965	96.6	150	Exclude	Pre 1987 asset	\$22,808	0.0%	\$0
Gunnedah	20091005134698	Gravity Main		1965	26.5	150	Exclude	Pre 1987 asset	\$6,258	0.0%	\$0
Gunnedah	20091005134701	Gravity Main		1965	24.4	150	Exclude	Pre 1987 asset	\$3,336	0.0%	\$0
Gunnedah	20091005134702	Gravity Main		1965	43.2	150	Exclude	Pre 1987 asset	\$5,913	0.0%	\$0
Gunnedah	20091005134765	Gravity Main		1965	41.3	150	Exclude	Pre 1987 asset	\$9,755	0.0%	\$0
Gunnedah	20091005134766	Gravity Main		1965	79.1	150	Exclude	Pre 1987 asset	\$18,668	0.0%	\$0
Gunnedah	20091005134770	Gravity Main		1965	65.3	150	Exclude	Pre 1987 asset	\$15,402	0.0%	\$0
Gunnedah	20091005134773	Gravity Main		1965	69.9	150	Exclude	Pre 1987 asset	\$16,508	0.0%	\$0
Gunnedah	20091005134774	Gravity Main		1965	47.6	150	Exclude	Pre 1987 asset	\$11,239	0.0%	\$0
Gunnedah	200910051341257	Gravity Main		1965	28.9	150	Exclude	Pre 1987 asset	\$6,819	0.0%	\$0
Gunnedah	200910051341258	Gravity Main		1965	19.5	150	Exclude	Pre 1987 asset	\$4,598	0.0%	\$0
Gunnedah	200910051341259	Gravity Main		1965	1.9	150	Exclude	Pre 1987 asset	\$452	0.0%	\$0
Gunnedah	200910051341260	Gravity Main		1965	25.4	150	Exclude	Pre 1987 asset	\$5,984	0.0%	\$0
Gunnedah	200910051341261	Gravity Main		1965	80.6	150	Exclude	Pre 1987 asset	\$19,019	0.0%	\$0
Gunnedah	200910051341262	Gravity Main		1965	41.3	150	Exclude	Pre 1987 asset	\$9,754	0.0%	\$0
Gunnedah	200910051341552	Gravity Main		1965	62.6	150	Exclude	Pre 1987 asset	\$14,777	0.0%	\$0
Gunnedah	200910051341708	Gravity Main		1965	16.6	150	Exclude	Pre 1987 asset	\$3,911	0.0%	\$0
Gunnedah	200910051341732	Gravity Main		1965	8.7	150	Exclude	Pre 1987 asset	\$2,044	0.0%	\$0
Gunnedah	200910051341750	Gravity Main		1965	4.8	150	Exclude	Pre 1987 asset	\$1,127	0.0%	\$0
Gunnedah	200910051341751	Gravity Main		1965	6.5	150	Exclude	Pre 1987 asset	\$1,535	0.0%	\$0
Gunnedah	200910051341752	Gravity Main		1965	6.0	150	Exclude	Pre 1987 asset	\$1,417	0.0%	\$0
Gunnedah	200910051341861	Gravity Main		1965	24.1	150	Exclude	Pre 1987 asset	\$5,681	0.0%	\$0
Gunnedah	200910051341862	Gravity Main		1965	6.5	150	Exclude	Pre 1987 asset	\$1,530	0.0%	\$0
Gunnedah	200910051341703	Gravity Main		1965	2.4	150	Exclude	Pre 1987 asset	\$326	0.0%	\$0
Gunnedah	20091005134311	Gravity Main		1966	42.8	150	Exclude	Pre 1987 asset	\$5,864	0.0%	\$0
Gunnedah	20091005134312	Gravity Main		1966	19.5	150	Exclude	Pre 1987 asset	\$4,612	0.0%	\$0
Gunnedah	20091005134313	Gravity Main		1966	19.6	150	Exclude	Pre 1987 asset	\$4,629	0.0%	\$0
Gunnedah	20091005134314	Gravity Main		1966	89.3	150	Exclude	Pre 1987 asset	\$12,227	0.0%	\$0
Gunnedah	20091005134315	Gravity Main		1966	17.1	150	Exclude	Pre 1987 asset	\$4,028	0.0%	\$0
Gunnedah	20091005134316	Gravity Main		1966	41.9	150	Exclude	Pre 1987 asset	\$9,877	0.0%	\$0
Gunnedah	20091005134318	Gravity Main		1966	38.7	150	Exclude	Pre 1987 asset	\$5,298	0.0%	\$0
Gunnedah	20091005134653	Gravity Main		1966	64.3	150	Exclude	Pre 1987 asset	\$8,803	0.0%	\$0
Gunnedah	20091005134664	Gravity Main		1966	19.6	150	Exclude	Pre 1987 asset	\$4,618	0.0%	\$0
Gunnedah	20091005134665	Gravity Main		1966	53.5	150	Exclude	Pre 1987 asset	\$7,325	0.0%	\$0
Gunnedah	20091005134762	Gravity Main		1966	89.4	150	Exclude	Pre 1987 asset	\$21,095	0.0%	\$0
Gunnedah	200910051341652	Gravity Main		1966	20.3	150	Exclude	Pre 1987 asset	\$4,798	0.0%	\$0
Gunnedah	200910051341659	Gravity Main		1966	8.3	150	Exclude	Pre 1987 asset	\$1,948	0.0%	\$0
Gunnedah	200910051341660	Gravity Main		1966	22.7	150	Exclude	Pre 1987 asset	\$5,350	0.0%	\$0
Gunnedah	200910051341661	Gravity Main		1966	5.6	150	Exclude	Pre 1987 asset	\$1,324	0.0%	\$0
Gunnedah	20091005134227	Gravity Main		1967	14.6	150	Exclude	Pre 1987 asset	\$3,447	0.0%	\$0
Gunnedah	20091005134274	Gravity Main		1967	58.5	150	Exclude	Pre 1987 asset	\$13,807	0.0%	\$0
Gunnedah	20091005134317	Gravity Main		1967	40.9	150	Exclude	Pre 1987 asset	\$9,647	0.0%	\$0
Gunnedah	20091005134414	Gravity Main		1967	8.3	150	Exclude	Pre 1987 asset	\$1,961	0.0%	\$0
Gunnedah	20091005134681	Gravity Main		1967	18.9	150	Exclude	Pre 1987 asset	\$4,458	0.0%	\$0
Gunnedah	20091005134682	Gravity Main		1967	16.3	150	Exclude	Pre 1987 asset	\$3,855	0.0%	\$0
Gunnedah	20091005134695	Gravity Main		1967	25.1	150	Exclude	Pre 1987 asset	\$5,914	0.0%	\$0
Gunnedah	20091005134696	Gravity Main		1967	46.7	150	Exclude	Pre 1987 asset	\$11,024	0.0%	\$0
Gunnedah	200910051341010	Gravity Main		1967	59.9	150	Exclude	Pre 1987 asset	\$14,141	0.0%	\$0
Gunnedah	200910051341889	Gravity Main		1967	33.4	150	Exclude	Pre 1987 asset	\$4,574	0.0%	\$0
Gunnedah	200910051341890	Gravity Main		1967	60.1	150	Exclude	Pre 1987 asset	\$8,230	0.0%	\$0
Gunnedah	20091005134209	Gravity Main		1968	80.8	225	Exclude	Pre 1987 asset	\$26,668	0.0%	\$0
Gunnedah	20091005134450	Gravity Main		1968	34.8	150	Exclude	Pre 1987 asset	\$4,763	0.0%	\$0

Existing Assets - Sewerage

Asset Service Area(s)	Asset No.	Asset Type	Asset Details	Commissioning Date	Asset Description		Include in DSP?	Justification	MEERA Value	Recoverable Proportion	Recoverable MEERA
					Length (m)	Dia (mm)					
Gunnedah	20091005134455	Gravity Main		1968	34.1	225	Exclude	Pre 1987 asset	\$11,239	0.0%	\$0
Gunnedah	20091005134667	Gravity Main		1968	21.0	150	Exclude	Pre 1987 asset	\$4,945	0.0%	\$0
Gunnedah	20091005134668	Gravity Main		1968	17.0	150	Exclude	Pre 1987 asset	\$4,012	0.0%	\$0
Gunnedah	20091005134669	Gravity Main		1968	42.0	150	Exclude	Pre 1987 asset	\$9,920	0.0%	\$0
Gunnedah	20091005134670	Gravity Main		1968	14.4	150	Exclude	Pre 1987 asset	\$3,407	0.0%	\$0
Gunnedah	20091005134671	Gravity Main		1968	55.1	150	Exclude	Pre 1987 asset	\$13,000	0.0%	\$0
Gunnedah	20091005134672	Gravity Main		1968	34.4	150	Exclude	Pre 1987 asset	\$8,115	0.0%	\$0
Gunnedah	20091005134673	Gravity Main		1968	18.9	150	Exclude	Pre 1987 asset	\$4,459	0.0%	\$0
Gunnedah	20091005134676	Gravity Main		1968	16.3	150	Exclude	Pre 1987 asset	\$3,841	0.0%	\$0
Gunnedah	20091005134677	Gravity Main		1968	18.8	150	Exclude	Pre 1987 asset	\$4,432	0.0%	\$0
Gunn/ WSA	20120816101323	Treatment	GUNNSTP (Trickling Filter 2 Civil)	1968			Exclude	Pre 1987 asset	\$1,374,750	0.0%	\$0
Gunn/ WSA	20120816101441	Treatment	GUNNSTP (Secondary Sedimentation (Humus tank))	1968			Exclude	Pre 1987 asset	\$222,300	0.0%	\$0
Gunn/ WSA	20120816101958	Treatment	GUNNSTP (Amenities Block)	1968			Exclude	Pre 1987 asset	\$224,250	0.0%	\$0
Gunn/ WSA	20120816102124	Treatment	GUNNSTP (Assorted Pipe Work)	1968			Exclude	Pre 1987 asset	\$251,160	0.0%	\$0
Gunnedah	20091005134281	Gravity Main		1969	47.8	150	Exclude	Pre 1987 asset	\$6,550	0.0%	\$0
Gunnedah	200910051341657	Gravity Main		1969	8.9	150	Exclude	Pre 1987 asset	\$2,100	0.0%	\$0
Gunnedah	20091005134532	Gravity Main		1970	60.6	150	Exclude	Pre 1987 asset	\$8,308	0.0%	\$0
Gunnedah	20091005134547	Gravity Main		1970	61.3	150	Exclude	Pre 1987 asset	\$14,469	0.0%	\$0
Gunnedah	20091005134714	Gravity Main		1970	72.7	150	Exclude	Pre 1987 asset	\$17,164	0.0%	\$0
Gunnedah	20091005134715	Gravity Main		1970	60.3	150	Exclude	Pre 1987 asset	\$14,224	0.0%	\$0
Gunnedah	20091005134722	Gravity Main		1970	58.5	150	Exclude	Pre 1987 asset	\$13,813	0.0%	\$0
Gunnedah	20091005134892	Gravity Main		1970	33.1	150	Exclude	Pre 1987 asset	\$7,803	0.0%	\$0
Gunnedah	200910051341094	Gravity Main		1970	59.6	150	Exclude	Pre 1987 asset	\$14,059	0.0%	\$0
Gunnedah	200910051341098	Gravity Main		1970	63.9	150	Exclude	Pre 1987 asset	\$15,073	0.0%	\$0
Gunnedah	200910051341474	Gravity Main		1970	59.4	150	Exclude	Pre 1987 asset	\$14,007	0.0%	\$0
Gunnedah	200910051341475	Gravity Main		1970	59.8	150	Exclude	Pre 1987 asset	\$14,111	0.0%	\$0
Gunnedah	200910051341541	Gravity Main		1970	2.1	150	Exclude	Pre 1987 asset	\$497	0.0%	\$0
Gunnedah	200910051341554	Gravity Main		1970	27.2	150	Exclude	Pre 1987 asset	\$6,430	0.0%	\$0
Gunnedah	200910051341675	Gravity Main		1970	14.8	150	Exclude	Pre 1987 asset	\$3,497	0.0%	\$0
Gunnedah	200910051341677	Gravity Main		1970	62.2	150	Exclude	Pre 1987 asset	\$14,688	0.0%	\$0
Gunnedah	200910051341705	Gravity Main		1970	12.3	150	Exclude	Pre 1987 asset	\$2,907	0.0%	\$0
Gunnedah	20091005134528	Gravity Main		1970	35.6	150	Exclude	Pre 1987 asset	\$4,873	0.0%	\$0
Gunnedah	20091005134529	Gravity Main		1970	49.6	150	Exclude	Pre 1987 asset	\$6,798	0.0%	\$0
Gunnedah	20091005134530	Gravity Main		1970	67.1	150	Exclude	Pre 1987 asset	\$9,193	0.0%	\$0
Gunnedah	20091005134531	Gravity Main		1970	56.0	150	Exclude	Pre 1987 asset	\$7,667	0.0%	\$0
Gunnedah	200910051341470	Gravity Main		1970	60.2	150	Exclude	Pre 1987 asset	\$8,252	0.0%	\$0
Gunnedah	200910051341568	Gravity Main		1970	40.9	150	Exclude	Pre 1987 asset	\$5,608	0.0%	\$0
Gunnedah	20091005134243	Gravity Main		1971	9.3	150	Exclude	Pre 1987 asset	\$2,194	0.0%	\$0
Gunnedah	20091005134244	Gravity Main		1971	40.3	150	Exclude	Pre 1987 asset	\$5,515	0.0%	\$0
Gunnedah	20091005134245	Gravity Main		1971	18.0	150	Exclude	Pre 1987 asset	\$2,471	0.0%	\$0
Gunnedah	20091005134277	Gravity Main		1971	40.1	150	Exclude	Pre 1987 asset	\$9,463	0.0%	\$0
Gunnedah	20091005134397	Gravity Main		1971	19.3	150	Exclude	Pre 1987 asset	\$4,562	0.0%	\$0
Gunnedah	20091005134398	Gravity Main		1971	22.6	150	Exclude	Pre 1987 asset	\$5,330	0.0%	\$0
Gunnedah	20091005134399	Gravity Main		1971	17.2	150	Exclude	Pre 1987 asset	\$4,069	0.0%	\$0
Gunnedah	20091005134400	Gravity Main		1971	39.0	150	Exclude	Pre 1987 asset	\$9,209	0.0%	\$0
Gunnedah	20091005134895	Gravity Main		1971	38.6	150	Exclude	Pre 1987 asset	\$5,284	0.0%	\$0
Gunnedah	20091005134896	Gravity Main		1971	38.4	150	Exclude	Pre 1987 asset	\$9,069	0.0%	\$0
Gunnedah	20091005134897	Gravity Main		1971	5.6	150	Exclude	Pre 1987 asset	\$1,331	0.0%	\$0
Gunnedah	20091005134900	Gravity Main		1971	15.1	150	Exclude	Pre 1987 asset	\$3,570	0.0%	\$0
Gunnedah	200910051341392	Gravity Main		1971	51.9	150	Exclude	Pre 1987 asset	\$12,240	0.0%	\$0
Gunnedah	200910051341514	Gravity Main		1971	2.4	150	Exclude	Pre 1987 asset	\$566	0.0%	\$0
Gunnedah	200910051341656	Gravity Main		1971	3.3	150	Exclude	Pre 1987 asset	\$774	0.0%	\$0
Gunnedah	200910051341663	Gravity Main		1971	9.1	150	Exclude	Pre 1987 asset	\$2,149	0.0%	\$0
Gunnedah	200910051341680	Gravity Main		1971	21.2	150	Exclude	Pre 1987 asset	\$5,001	0.0%	\$0
Gunnedah	200910051341865	Gravity Main		1971	17.9	150	Exclude	Pre 1987 asset	\$4,215	0.0%	\$0
Gunnedah	20091005134898	Gravity Main		1971	2.9	150	Exclude	Pre 1987 asset	\$402	0.0%	\$0
Gunnedah	20091005134901	Gravity Main		1971	31.3	150	Exclude	Pre 1987 asset	\$4,290	0.0%	\$0
Gunnedah	20091005134024	Gravity Main		1972	54.0	150	Exclude	Pre 1987 asset	\$7,395	0.0%	\$0
Gunnedah	20091005134234	Gravity Main		1972	50.9	150	Exclude	Pre 1987 asset	\$12,019	0.0%	\$0
Gunnedah	20091005134239	Gravity Main		1972	36.8	150	Exclude	Pre 1987 asset	\$5,042	0.0%	\$0
Gunnedah	20091005134240	Gravity Main		1972	57.9	150	Exclude	Pre 1987 asset	\$7,931	0.0%	\$0
Gunnedah	20091005134710	Gravity Main		1972	50.2	225	Exclude	Pre 1987 asset	\$16,581	0.0%	\$0
Gunnedah	20091005134712	Gravity Main		1972	53.0	225	Exclude	Pre 1987 asset	\$17,478	0.0%	\$0
Gunnedah	20091005134713	Gravity Main		1972	52.9	225	Exclude	Pre 1987 asset	\$17,458	0.0%	\$0
Gunnedah	20091005134716	Gravity Main		1972	49.9	150	Exclude	Pre 1987 asset	\$11,768	0.0%	\$0
Gunnedah	20091005134717	Gravity Main		1972	48.2	150	Exclude	Pre 1987 asset	\$11,376	0.0%	\$0
Gunnedah	20091005134718	Gravity Main		1972	48.9	150	Exclude	Pre 1987 asset	\$11,531	0.0%	\$0
Gunnedah	20091005134726	Gravity Main		1972	22.2	150	Exclude	Pre 1987 asset	\$5,242	0.0%	\$0
Gunnedah	20091005134727	Gravity Main		1972	41.2	150	Exclude	Pre 1987 asset	\$9,715	0.0%	\$0
Gunnedah	20091005134728	Gravity Main		1972	17.2	150	Exclude	Pre 1987 asset	\$4,061	0.0%	\$0
Gunnedah	20091005134729	Gravity Main		1972	35.9	150	Exclude	Pre 1987 asset	\$8,473	0.0%	\$0

Existing Assets - Sewerage

Asset Service Area(s)	Asset No.	Asset Type	Asset Details	Commissioning Date	Asset Description		Include in DSP?	Justification	MEERA Value	Recoverable Proportion	Recoverable MEERA
					Length (m)	Dia (mm)					
Gunnedah	20091005134733	Gravity Main		1972	17.5	150	Exclude	Pre 1987 asset	\$4,133	0.0%	\$0
Gunnedah	20091005134734	Gravity Main		1972	19.8	150	Exclude	Pre 1987 asset	\$4,680	0.0%	\$0
Gunnedah	20091005134737	Gravity Main		1972	5.7	150	Exclude	Pre 1987 asset	\$1,340	0.0%	\$0
Gunnedah	20091005134739	Gravity Main		1972	24.0	150	Exclude	Pre 1987 asset	\$5,659	0.0%	\$0
Gunnedah	20091005134740	Gravity Main		1972	26.8	150	Exclude	Pre 1987 asset	\$6,336	0.0%	\$0
Gunnedah	20091005134743	Gravity Main		1972	19.4	150	Exclude	Pre 1987 asset	\$4,571	0.0%	\$0
Gunnedah	20091005134744	Gravity Main		1972	39.4	225	Exclude	Pre 1987 asset	\$13,009	0.0%	\$0
Gunnedah	20091005134746	Gravity Main		1972	20.2	150	Exclude	Pre 1987 asset	\$4,774	0.0%	\$0
Gunnedah	20091005134747	Gravity Main		1972	15.8	150	Exclude	Pre 1987 asset	\$3,739	0.0%	\$0
Gunnedah	20091005134749	Gravity Main		1972	39.8	225	Exclude	Pre 1987 asset	\$13,148	0.0%	\$0
Gunnedah	20091005134750	Gravity Main		1972	43.0	225	Exclude	Pre 1987 asset	\$14,196	0.0%	\$0
Gunnedah	20091005134751	Gravity Main		1972	19.1	225	Exclude	Pre 1987 asset	\$6,292	0.0%	\$0
Gunnedah	200910051341280	Gravity Main		1972	62.8	150	Exclude	Pre 1987 asset	\$14,811	0.0%	\$0
Gunnedah	200910051341530	Gravity Main		1972	16.1	150	Exclude	Pre 1987 asset	\$3,800	0.0%	\$0
Gunnedah	20091005134719	Gravity Main		1973	12.2	150	Exclude	Pre 1987 asset	\$2,890	0.0%	\$0
Gunnedah	20091005134720	Gravity Main		1973	78.9	150	Exclude	Pre 1987 asset	\$18,619	0.0%	\$0
Gunnedah	20091005134721	Gravity Main		1973	44.8	150	Exclude	Pre 1987 asset	\$10,582	0.0%	\$0
Gunnedah	20091005134723	Gravity Main		1973	46.6	150	Exclude	Pre 1987 asset	\$11,007	0.0%	\$0
Gunnedah	20091005134724	Gravity Main		1973	47.9	150	Exclude	Pre 1987 asset	\$11,301	0.0%	\$0
Gunnedah	20091005134725	Gravity Main		1973	49.3	150	Exclude	Pre 1987 asset	\$11,646	0.0%	\$0
Gunnedah	20091005134779	Gravity Main		1973	69.4	150	Exclude	Pre 1987 asset	\$16,387	0.0%	\$0
Gunnedah	20091005134780	Gravity Main		1973	79.3	150	Exclude	Pre 1987 asset	\$18,722	0.0%	\$0
Gunnedah	200910051341706	Gravity Main		1973	2.7	150	Exclude	Pre 1987 asset	\$633	0.0%	\$0
Gunnedah	200910051341709	Gravity Main		1973	3.5	150	Exclude	Pre 1987 asset	\$821	0.0%	\$0
Gunnedah	200910051341710	Gravity Main		1973	2.8	150	Exclude	Pre 1987 asset	\$665	0.0%	\$0
Gunnedah	20091005134289	Gravity Main		1974	36.3	150	Exclude	Pre 1987 asset	\$8,573	0.0%	\$0
Gunnedah	20091005134290	Gravity Main		1974	8.8	150	Exclude	Pre 1987 asset	\$2,074	0.0%	\$0
Gunnedah	20091005134291	Gravity Main		1974	11.5	150	Exclude	Pre 1987 asset	\$2,704	0.0%	\$0
Gunnedah	20091005134429	Gravity Main		1974	15.7	150	Exclude	Pre 1987 asset	\$3,707	0.0%	\$0
Gunnedah	20091005134984	Gravity Main		1974	28.6	150	Exclude	Pre 1987 asset	\$6,754	0.0%	\$0
Gunnedah	200910051341856	Gravity Main		1974	38.2	150	Exclude	Pre 1987 asset	\$9,004	0.0%	\$0
Gunnedah	200910051341857	Gravity Main		1974	116.7	150	Exclude	Pre 1987 asset	\$27,552	0.0%	\$0
Gunnedah	20091005134009	Gravity Main		1975	64.5	150	Exclude	Pre 1987 asset	\$8,838	0.0%	\$0
Gunnedah	20091005134010	Gravity Main		1975	4.1	150	Exclude	Pre 1987 asset	\$568	0.0%	\$0
Gunnedah	20091005134011	Gravity Main		1975	55.9	150	Exclude	Pre 1987 asset	\$7,655	0.0%	\$0
Gunnedah	20091005134023	Gravity Main		1975	60.7	150	Exclude	Pre 1987 asset	\$8,320	0.0%	\$0
Gunnedah	20091005134218	Gravity Main		1975	13.3	150	Exclude	Pre 1987 asset	\$3,146	0.0%	\$0
Gunnedah	20091005134230	Gravity Main		1975	45.4	150	Exclude	Pre 1987 asset	\$6,218	0.0%	\$0
Gunnedah	20091005134232	Gravity Main		1975	19.2	150	Exclude	Pre 1987 asset	\$2,632	0.0%	\$0
Gunnedah	20091005134233	Gravity Main		1975	37.3	150	Exclude	Pre 1987 asset	\$8,794	0.0%	\$0
Gunnedah	20091005134252	Gravity Main		1975	76.6	150	Exclude	Pre 1987 asset	\$10,495	0.0%	\$0
Gunnedah	20091005134253	Gravity Main		1975	30.3	150	Exclude	Pre 1987 asset	\$7,147	0.0%	\$0
Gunnedah	20091005134254	Gravity Main		1975	34.0	150	Exclude	Pre 1987 asset	\$4,661	0.0%	\$0
Gunnedah	20091005134255	Gravity Main		1975	22.5	150	Exclude	Pre 1987 asset	\$3,081	0.0%	\$0
Gunnedah	20091005134256	Gravity Main		1975	50.0	150	Exclude	Pre 1987 asset	\$6,845	0.0%	\$0
Gunnedah	20091005134258	Gravity Main		1975	30.9	150	Exclude	Pre 1987 asset	\$7,284	0.0%	\$0
Gunnedah	20091005134265	Gravity Main		1975	53.6	150	Exclude	Pre 1987 asset	\$12,655	0.0%	\$0
Gunnedah	20091005134266	Gravity Main		1975	65.1	150	Exclude	Pre 1987 asset	\$15,367	0.0%	\$0
Gunnedah	20091005134267	Gravity Main		1975	55.1	150	Exclude	Pre 1987 asset	\$13,010	0.0%	\$0
Gunnedah	20091005134268	Gravity Main		1975	76.3	150	Exclude	Pre 1987 asset	\$17,996	0.0%	\$0
Gunnedah	20091005134269	Gravity Main		1975	23.9	150	Exclude	Pre 1987 asset	\$5,631	0.0%	\$0
Gunnedah	20091005134270	Gravity Main		1975	65.0	150	Exclude	Pre 1987 asset	\$15,339	0.0%	\$0
Gunnedah	200910051341270	Gravity Main		1975	88.5	300	Exclude	Pre 1987 asset	\$35,410	0.0%	\$0
Gunnedah	200910051341485	Gravity Main		1975	73.8	150	Exclude	Pre 1987 asset	\$17,408	0.0%	\$0
Gunnedah	200910051341486	Gravity Main		1975	44.9	150	Exclude	Pre 1987 asset	\$10,596	0.0%	\$0
Gunnedah	200910051341487	Gravity Main		1975	69.6	150	Exclude	Pre 1987 asset	\$16,420	0.0%	\$0
Gunnedah	200910051341488	Gravity Main		1975	70.6	150	Exclude	Pre 1987 asset	\$16,654	0.0%	\$0
Gunnedah	200910051341489	Gravity Main		1975	69.8	150	Exclude	Pre 1987 asset	\$16,466	0.0%	\$0
Gunnedah	200910051341490	Gravity Main		1975	69.2	150	Exclude	Pre 1987 asset	\$16,335	0.0%	\$0
Gunnedah	200910051341491	Gravity Main		1975	59.3	150	Exclude	Pre 1987 asset	\$13,993	0.0%	\$0
Gunnedah	200910051341653	Gravity Main		1975	8.0	150	Exclude	Pre 1987 asset	\$1,891	0.0%	\$0
Gunnedah	200910051341789	Gravity Main		1975	42.9	150	Exclude	Pre 1987 asset	\$10,125	0.0%	\$0
Gunnedah	200910051341793	Gravity Main		1975	5.0	150	Exclude	Pre 1987 asset	\$1,191	0.0%	\$0
Gunnedah	200910051341870	Gravity Main		1975	15.3	150	Exclude	Pre 1987 asset	\$3,619	0.0%	\$0
Gunnedah	200910051341903	Gravity Main		1975	1.8	150	Exclude	Pre 1987 asset	\$424	0.0%	\$0
Gunnedah	200910051341901	Gravity Main		1975	318.0	150	Exclude	Pre 1987 asset	\$75,045	0.0%	\$0
Gunnedah	200910051341902	Gravity Main		1975	4.2	150	Exclude	Pre 1987 asset	\$993	0.0%	\$0
Gunnedah	20091005134226	Gravity Main		1976	19.9	150	Exclude	Pre 1987 asset	\$4,706	0.0%	\$0
Gunnedah	20091005134300	Gravity Main		1976	23.4	150	Exclude	Pre 1987 asset	\$5,511	0.0%	\$0
Gunnedah	20091005134301	Gravity Main		1976	38.3	150	Exclude	Pre 1987 asset	\$9,046	0.0%	\$0
Gunnedah	20091005134303	Gravity Main		1976	62.7	150	Exclude	Pre 1987 asset	\$14,807	0.0%	\$0

Existing Assets - Sewerage

Asset Service Area(s)	Asset No.	Asset Type	Asset Details	Commissioning Date	Asset Description		Include in DSP?	Justification	MEERA Value	Recoverable Proportion	Recoverable MEERA
					Length (m)	Dia (mm)					
Gunnedah	20091005134306	Gravity Main		1976	40.0	150	Exclude	Pre 1987 asset	\$9,430	0.0%	\$0
Gunnedah	200910051341537	Gravity Main		1976	11.1	150	Exclude	Pre 1987 asset	\$2,626	0.0%	\$0
Gunnedah	20091005134302	Gravity Main		1976	39.9	150	Exclude	Pre 1987 asset	\$5,473	0.0%	\$0
Gunnedah	20091005134304	Gravity Main		1976	62.6	150	Exclude	Pre 1987 asset	\$8,582	0.0%	\$0
Gunnedah	20091005134305	Gravity Main		1976	19.8	150	Exclude	Pre 1987 asset	\$2,717	0.0%	\$0
Gunnedah	20091005134087	Gravity Main		1977	81.3	150	Exclude	Pre 1987 asset	\$19,182	0.0%	\$0
Gunnedah	20091005134088	Gravity Main		1977	55.2	150	Exclude	Pre 1987 asset	\$13,032	0.0%	\$0
Gunnedah	20091005134089	Gravity Main		1977	41.6	150	Exclude	Pre 1987 asset	\$9,819	0.0%	\$0
Gunnedah	20091005134090	Gravity Main		1977	50.8	150	Exclude	Pre 1987 asset	\$11,978	0.0%	\$0
Gunnedah	20091005134091	Gravity Main		1977	45.1	150	Exclude	Pre 1987 asset	\$10,651	0.0%	\$0
Gunnedah	20091005134092	Gravity Main		1977	71.7	150	Exclude	Pre 1987 asset	\$16,930	0.0%	\$0
Gunnedah	20091005134093	Gravity Main		1977	74.5	150	Exclude	Pre 1987 asset	\$17,575	0.0%	\$0
Gunnedah	20091005134094	Gravity Main		1977	78.3	150	Exclude	Pre 1987 asset	\$18,476	0.0%	\$0
Gunnedah	20091005134095	Gravity Main		1977	49.4	150	Exclude	Pre 1987 asset	\$11,669	0.0%	\$0
Gunnedah	20091005134097	Gravity Main		1977	69.9	150	Exclude	Pre 1987 asset	\$9,578	0.0%	\$0
Gunnedah	20091005134098	Gravity Main		1977	25.1	150	Exclude	Pre 1987 asset	\$3,445	0.0%	\$0
Gunnedah	20091005134099	Gravity Main		1977	49.4	150	Exclude	Pre 1987 asset	\$6,763	0.0%	\$0
Gunnedah	20091005134100	Gravity Main		1977	69.2	150	Exclude	Pre 1987 asset	\$9,486	0.0%	\$0
Gunnedah	20091005134104	Gravity Main		1977	73.1	150	Exclude	Pre 1987 asset	\$17,249	0.0%	\$0
Gunnedah	20091005134105	Gravity Main		1977	70.7	150	Exclude	Pre 1987 asset	\$16,692	0.0%	\$0
Gunnedah	20091005134107	Gravity Main		1977	40.1	150	Exclude	Pre 1987 asset	\$9,465	0.0%	\$0
Gunnedah	20091005134138	Gravity Main		1977	56.5	150	Exclude	Pre 1987 asset	\$13,340	0.0%	\$0
Gunnedah	20091005134139	Gravity Main		1977	56.6	150	Exclude	Pre 1987 asset	\$13,354	0.0%	\$0
Gunnedah	20091005134140	Gravity Main		1977	56.6	150	Exclude	Pre 1987 asset	\$13,350	0.0%	\$0
Gunnedah	20091005134141	Gravity Main		1977	59.1	150	Exclude	Pre 1987 asset	\$8,097	0.0%	\$0
Gunnedah	20091005134143	Gravity Main		1977	59.6	225	Exclude	Pre 1987 asset	\$19,669	0.0%	\$0
Gunnedah	20091005134150	Gravity Main		1977	9.6	150	Exclude	Pre 1987 asset	\$2,276	0.0%	\$0
Gunnedah	20091005134151	Gravity Main		1977	45.7	150	Exclude	Pre 1987 asset	\$10,793	0.0%	\$0
Gunnedah	20091005134152	Gravity Main		1977	38.8	150	Exclude	Pre 1987 asset	\$9,153	0.0%	\$0
Gunnedah	20091005134157	Gravity Main		1977	17.7	150	Exclude	Pre 1987 asset	\$4,189	0.0%	\$0
Gunnedah	20091005134177	Gravity Main		1977	50.5	150	Exclude	Pre 1987 asset	\$11,929	0.0%	\$0
Gunnedah	20091005134178	Gravity Main		1977	8.6	150	Exclude	Pre 1987 asset	\$2,019	0.0%	\$0
Gunnedah	20091005134179	Gravity Main		1977	60.6	150	Exclude	Pre 1987 asset	\$14,295	0.0%	\$0
Gunnedah	20091005134180	Gravity Main		1977	61.2	150	Exclude	Pre 1987 asset	\$14,440	0.0%	\$0
Gunnedah	20091005134182	Gravity Main		1977	61.7	150	Exclude	Pre 1987 asset	\$14,568	0.0%	\$0
Gunnedah	20091005134183	Gravity Main		1977	67.5	150	Exclude	Pre 1987 asset	\$15,938	0.0%	\$0
Gunnedah	20091005134184	Gravity Main		1977	63.5	150	Exclude	Pre 1987 asset	\$14,976	0.0%	\$0
Gunnedah	20091005134185	Gravity Main		1977	69.5	150	Exclude	Pre 1987 asset	\$16,400	0.0%	\$0
Gunnedah	20091005134186	Gravity Main		1977	71.3	150	Exclude	Pre 1987 asset	\$16,836	0.0%	\$0
Gunnedah	20091005134187	Gravity Main		1977	57.8	150	Exclude	Pre 1987 asset	\$13,640	0.0%	\$0
Gunnedah	20091005134188	Gravity Main		1977	58.7	150	Exclude	Pre 1987 asset	\$13,855	0.0%	\$0
Gunnedah	20091005134189	Gravity Main		1977	59.0	150	Exclude	Pre 1987 asset	\$13,917	0.0%	\$0
Gunnedah	20091005134190	Gravity Main		1977	60.3	150	Exclude	Pre 1987 asset	\$14,231	0.0%	\$0
Gunnedah	20091005134191	Gravity Main		1977	73.8	150	Exclude	Pre 1987 asset	\$17,408	0.0%	\$0
Gunnedah	20091005134192	Gravity Main		1977	74.1	150	Exclude	Pre 1987 asset	\$17,480	0.0%	\$0
Gunnedah	20091005134194	Gravity Main		1977	24.0	150	Exclude	Pre 1987 asset	\$5,673	0.0%	\$0
Gunnedah	20091005134195	Gravity Main		1977	48.1	225	Exclude	Pre 1987 asset	\$15,858	0.0%	\$0
Gunnedah	20091005134196	Gravity Main		1977	29.8	150	Exclude	Pre 1987 asset	\$7,021	0.0%	\$0
Gunnedah	20091005134197	Gravity Main		1977	28.2	225	Exclude	Pre 1987 asset	\$9,291	0.0%	\$0
Gunnedah	20091005134198	Gravity Main		1977	79.9	225	Exclude	Pre 1987 asset	\$26,368	0.0%	\$0
Gunnedah	20091005134199	Gravity Main		1977	60.7	225	Exclude	Pre 1987 asset	\$20,040	0.0%	\$0
Gunnedah	20091005134238	Gravity Main		1977	48.6	150	Exclude	Pre 1987 asset	\$6,662	0.0%	\$0
Gunnedah	20091005134272	Gravity Main		1977	36.9	150	Exclude	Pre 1987 asset	\$8,703	0.0%	\$0
Gunnedah	20091005134273	Gravity Main		1977	34.8	150	Exclude	Pre 1987 asset	\$8,219	0.0%	\$0
Gunnedah	20091005134580	Gravity Main		1977	42.6	150	Exclude	Pre 1987 asset	\$10,058	0.0%	\$0
Gunnedah	20091005134582	Gravity Main		1977	63.5	150	Exclude	Pre 1987 asset	\$14,989	0.0%	\$0
Gunnedah	20091005134583	Gravity Main		1977	65.6	150	Exclude	Pre 1987 asset	\$15,487	0.0%	\$0
Gunnedah	20091005134586	Gravity Main		1977	103.6	150	Exclude	Pre 1987 asset	\$24,448	0.0%	\$0
Gunnedah	20091005134595	Gravity Main		1977	56.8	150	Exclude	Pre 1987 asset	\$13,401	0.0%	\$0
Gunnedah	20091005134596	Gravity Main		1977	33.0	150	Exclude	Pre 1987 asset	\$7,791	0.0%	\$0
Gunnedah	20091005134597	Gravity Main		1977	75.7	150	Exclude	Pre 1987 asset	\$10,366	0.0%	\$0
Gunnedah	20091005134598	Gravity Main		1977	46.5	150	Exclude	Pre 1987 asset	\$6,364	0.0%	\$0
Gunnedah	20091005134599	Gravity Main		1977	24.9	150	Exclude	Pre 1987 asset	\$3,414	0.0%	\$0
Gunnedah	20091005134756	Gravity Main		1977	53.4	150	Exclude	Pre 1987 asset	\$7,318	0.0%	\$0
Gunnedah	200910051341471	Gravity Main		1977	51.4	150	Exclude	Pre 1987 asset	\$12,124	0.0%	\$0
Gunnedah	200910051341472	Gravity Main		1977	80.5	150	Exclude	Pre 1987 asset	\$18,994	0.0%	\$0
Gunnedah	200910051341542	Gravity Main		1977	2.5	150	Exclude	Pre 1987 asset	\$581	0.0%	\$0
Gunnedah	200910051341543	Gravity Main		1977	9.1	150	Exclude	Pre 1987 asset	\$2,136	0.0%	\$0
Gunnedah	200910051341544	Gravity Main		1977	58.3	150	Exclude	Pre 1987 asset	\$13,767	0.0%	\$0
Gunnedah	200910051341643	Gravity Main		1977	13.0	150	Exclude	Pre 1987 asset	\$3,059	0.0%	\$0
Gunnedah	200910051341817	Gravity Main		1977	10.7	150	Exclude	Pre 1987 asset	\$2,529	0.0%	\$0

Existing Assets - Sewerage

Asset Service Area(s)	Asset No.	Asset Type	Asset Details	Commissioning Date	Asset Description		Include in DSP?	Justification	MEERA Value	Recoverable Proportion	Recoverable MEERA
					Length (m)	Dia (mm)					
Gunnedah	200910051341818	Gravity Main		1977	12.2	150	Exclude	Pre 1987 asset	\$2,891	0.0%	\$0
Gunnedah	200910051341819	Gravity Main		1977	14.0	150	Exclude	Pre 1987 asset	\$3,296	0.0%	\$0
Gunnedah	200910051341473	Gravity Main		1977	60.9	150	Exclude	Pre 1987 asset	\$8,346	0.0%	\$0
Gunnedah	200910051341063	Gravity Main		1978	42.8	225	Exclude	Pre 1987 asset	\$14,135	0.0%	\$0
Gunnedah	200910051341113	Gravity Main		1978	60.0	150	Exclude	Pre 1987 asset	\$14,155	0.0%	\$0
Gunnedah	200910051341196	Gravity Main		1978	19.5	150	Exclude	Pre 1987 asset	\$4,602	0.0%	\$0
Gunnedah	200910051341515	Gravity Main		1978	12.1	150	Exclude	Pre 1987 asset	\$2,865	0.0%	\$0
Gunnedah	200910051341516	Gravity Main		1978	8.8	150	Exclude	Pre 1987 asset	\$2,088	0.0%	\$0
Gunnedah	200910051341517	Gravity Main		1978	13.9	150	Exclude	Pre 1987 asset	\$3,281	0.0%	\$0
Gunnedah	200910051341888	Gravity Main		1978	39.7	150	Exclude	Pre 1987 asset	\$9,363	0.0%	\$0
Gunnedah	20091005134236	Gravity Main		1979	40.2	150	Exclude	Pre 1987 asset	\$5,503	0.0%	\$0
Gunnedah	20091005134237	Gravity Main		1979	51.2	150	Exclude	Pre 1987 asset	\$7,010	0.0%	\$0
Gunnedah	20091005134241	Gravity Main		1979	49.8	150	Exclude	Pre 1987 asset	\$11,746	0.0%	\$0
Gunnedah	20091005134242	Gravity Main		1979	47.2	150	Exclude	Pre 1987 asset	\$11,135	0.0%	\$0
Gunnedah	20091005134403	Gravity Main		1979	42.4	150	Exclude	Pre 1987 asset	\$10,004	0.0%	\$0
Gunnedah	20091005134404	Gravity Main		1979	48.5	150	Exclude	Pre 1987 asset	\$11,458	0.0%	\$0
Gunnedah	20091005134405	Gravity Main		1979	25.9	150	Exclude	Pre 1987 asset	\$6,118	0.0%	\$0
Gunnedah	20091005134406	Gravity Main		1979	6.9	150	Exclude	Pre 1987 asset	\$1,626	0.0%	\$0
Gunnedah	200910051341101	Gravity Main		1979	25.8	150	Exclude	Pre 1987 asset	\$6,079	0.0%	\$0
Gunnedah	200910051341102	Gravity Main		1979	59.0	150	Exclude	Pre 1987 asset	\$13,920	0.0%	\$0
Gunnedah	200910051341105	Gravity Main		1979	61.0	150	Exclude	Pre 1987 asset	\$14,408	0.0%	\$0
Gunnedah	200910051341108	Gravity Main		1979	67.6	150	Exclude	Pre 1987 asset	\$15,950	0.0%	\$0
Gunnedah	200910051341109	Gravity Main		1979	43.5	150	Exclude	Pre 1987 asset	\$10,254	0.0%	\$0
Gunnedah	200910051341110	Gravity Main		1979	45.3	150	Exclude	Pre 1987 asset	\$10,692	0.0%	\$0
Gunnedah	200910051341111	Gravity Main		1979	53.7	150	Exclude	Pre 1987 asset	\$12,671	0.0%	\$0
Gunnedah	200910051341112	Gravity Main		1979	61.5	150	Exclude	Pre 1987 asset	\$14,504	0.0%	\$0
Gunnedah	200910051341740	Gravity Main		1979	33.8	150	Exclude	Pre 1987 asset	\$7,987	0.0%	\$0
Gunnedah	20091005134437	Gravity Main		1980	61.7	150	Exclude	Pre 1987 asset	\$14,554	0.0%	\$0
Gunnedah	20091005134438	Gravity Main		1980	64.0	150	Exclude	Pre 1987 asset	\$15,102	0.0%	\$0
Gunnedah	20091005134439	Gravity Main		1980	65.6	150	Exclude	Pre 1987 asset	\$15,490	0.0%	\$0
Gunnedah	20091005134444	Gravity Main		1980	15.0	150	Exclude	Pre 1987 asset	\$3,551	0.0%	\$0
Gunnedah	200910051341683	Gravity Main		1980	68.3	150	Exclude	Pre 1987 asset	\$16,119	0.0%	\$0
Gunnedah	200910051341684	Gravity Main		1980	17.5	150	Exclude	Pre 1987 asset	\$4,137	0.0%	\$0
Gunnedah	20120815164544	Pump Station	GUNWELL (Pump Set 2) - Flygt 13.5 kW	1980			Exclude	Pre 1987 asset	\$19,915	0.0%	\$0
Gunnedah	20120815164458	Pump Station	GUNWELL (Pump Set 1) - Flygt 13.5 kW	1980			Exclude	Pre 1987 asset	\$19,915	0.0%	\$0
Gunnedah	20120815164317	Pump Station	GUNWELL (Pump well) - Sewer Pump Station	1980			Exclude	Pre 1987 asset	\$292,735	0.0%	\$0
Gunnedah	20120815164357	Pump Station	ELL (Mechanical Equipment) - Valves, Steelwork, Ladders, Rails, Covers, P	1980			Exclude	Pre 1987 asset	\$58,547	0.0%	\$0
Gunnedah	20091005134111	Gravity Main		1981	19.4	150	Exclude	Pre 1987 asset	\$4,590	0.0%	\$0
Gunnedah	20091005134113	Gravity Main		1981	78.7	150	Exclude	Pre 1987 asset	\$10,784	0.0%	\$0
Gunnedah	20091005134116	Gravity Main		1981	63.5	150	Exclude	Pre 1987 asset	\$14,984	0.0%	\$0
Gunnedah	20091005134117	Gravity Main		1981	40.8	150	Exclude	Pre 1987 asset	\$9,638	0.0%	\$0
Gunnedah	20091005134118	Gravity Main		1981	41.4	150	Exclude	Pre 1987 asset	\$9,763	0.0%	\$0
Gunnedah	20091005134136	Gravity Main		1981	20.0	150	Exclude	Pre 1987 asset	\$4,723	0.0%	\$0
Gunnedah	20091005134137	Gravity Main		1981	78.5	150	Exclude	Pre 1987 asset	\$18,515	0.0%	\$0
Gunnedah	20091005134145	Gravity Main		1981	61.0	150	Exclude	Pre 1987 asset	\$14,397	0.0%	\$0
Gunnedah	20091005134146	Gravity Main		1981	67.8	150	Exclude	Pre 1987 asset	\$9,283	0.0%	\$0
Gunnedah	20091005134156	Gravity Main		1981	58.8	150	Exclude	Pre 1987 asset	\$13,879	0.0%	\$0
Gunnedah	20091005134181	Gravity Main		1981	62.1	150	Exclude	Pre 1987 asset	\$14,655	0.0%	\$0
Gunnedah	20091005134730	Gravity Main		1981	36.1	150	Exclude	Pre 1987 asset	\$8,526	0.0%	\$0
Gunnedah	20091005134731	Gravity Main		1981	70.5	150	Exclude	Pre 1987 asset	\$16,635	0.0%	\$0
Gunnedah	20091005134732	Gravity Main		1981	67.5	150	Exclude	Pre 1987 asset	\$15,933	0.0%	\$0
Gunnedah	20091005134735	Gravity Main		1981	25.2	150	Exclude	Pre 1987 asset	\$5,945	0.0%	\$0
Gunnedah	20091005134736	Gravity Main		1981	28.8	150	Exclude	Pre 1987 asset	\$6,803	0.0%	\$0
Gunnedah	20091005134753	Gravity Main		1981	60.6	150	Exclude	Pre 1987 asset	\$14,306	0.0%	\$0
Gunnedah	20091005134754	Gravity Main		1981	58.5	150	Exclude	Pre 1987 asset	\$13,815	0.0%	\$0
Gunnedah	20091005134775	Gravity Main		1981	63.4	150	Exclude	Pre 1987 asset	\$14,960	0.0%	\$0
Gunnedah	20091005134777	Gravity Main		1981	62.8	150	Exclude	Pre 1987 asset	\$14,826	0.0%	\$0
Gunnedah	20091005134778	Gravity Main		1981	59.8	150	Exclude	Pre 1987 asset	\$14,123	0.0%	\$0
Gunnedah	200910051341055	Gravity Main		1981	63.6	150	Exclude	Pre 1987 asset	\$15,013	0.0%	\$0
Gunnedah	200910051341056	Gravity Main		1981	69.1	150	Exclude	Pre 1987 asset	\$16,306	0.0%	\$0
Gunnedah	200910051341057	Gravity Main		1981	69.1	150	Exclude	Pre 1987 asset	\$16,299	0.0%	\$0
Gunnedah	200910051341058	Gravity Main		1981	67.3	150	Exclude	Pre 1987 asset	\$15,890	0.0%	\$0
Gunnedah	200910051341059	Gravity Main		1981	21.7	150	Exclude	Pre 1987 asset	\$5,127	0.0%	\$0
Gunnedah	200910051341060	Gravity Main		1981	65.9	150	Exclude	Pre 1987 asset	\$15,541	0.0%	\$0
Gunnedah	200910051341061	Gravity Main		1981	91.9	150	Exclude	Pre 1987 asset	\$21,686	0.0%	\$0
Gunnedah	200910051341281	Gravity Main		1981	55.9	150	Exclude	Pre 1987 asset	\$13,188	0.0%	\$0
Gunnedah	200910051341545	Gravity Main		1981	3.0	150	Exclude	Pre 1987 asset	\$717	0.0%	\$0
Gunnedah	200910051341707	Gravity Main		1981	31.0	150	Exclude	Pre 1987 asset	\$7,326	0.0%	\$0
Gunnedah	20091005134036	Gravity Main		1982	33.4	150	Exclude	Pre 1987 asset	\$7,877	0.0%	\$0
Gunnedah	20091005134037	Gravity Main		1982	55.1	150	Exclude	Pre 1987 asset	\$12,993	0.0%	\$0
Gunnedah	20091005134038	Gravity Main		1982	55.5	150	Exclude	Pre 1987 asset	\$13,100	0.0%	\$0

Existing Assets - Sewerage

Asset Service Area(s)	Asset No.	Asset Type	Asset Details	Commissioning Date	Asset Description		Include in DSP?	Justification	MEERA Value	Recoverable Proportion	Recoverable MEERA
					Length (m)	Dia (mm)					
Gunnedah	20091005134039	Gravity Main		1982	48.2	150	Exclude	Pre 1987 asset	\$11,382	0.0%	\$0
Gunnedah	20091005134042	Gravity Main		1982	22.4	150	Exclude	Pre 1987 asset	\$5,284	0.0%	\$0
Gunnedah	20091005134043	Gravity Main		1982	6.2	150	Exclude	Pre 1987 asset	\$1,471	0.0%	\$0
Gunnedah	20091005134044	Gravity Main		1982	31.2	150	Exclude	Pre 1987 asset	\$7,373	0.0%	\$0
Gunnedah	20091005134052	Gravity Main		1982	8.7	150	Exclude	Pre 1987 asset	\$2,060	0.0%	\$0
Gunnedah	20091005134053	Gravity Main		1982	71.1	150	Exclude	Pre 1987 asset	\$16,771	0.0%	\$0
Gunnedah	20091005134054	Gravity Main		1982	48.1	150	Exclude	Pre 1987 asset	\$11,341	0.0%	\$0
Gunnedah	20091005134055	Gravity Main		1982	47.1	150	Exclude	Pre 1987 asset	\$11,105	0.0%	\$0
Gunnedah	20091005134056	Gravity Main		1982	71.9	150	Exclude	Pre 1987 asset	\$16,977	0.0%	\$0
Gunnedah	20091005134057	Gravity Main		1982	61.6	150	Exclude	Pre 1987 asset	\$14,541	0.0%	\$0
Gunnedah	20091005134058	Gravity Main		1982	67.5	150	Exclude	Pre 1987 asset	\$15,933	0.0%	\$0
Gunnedah	20091005134059	Gravity Main		1982	27.6	150	Exclude	Pre 1987 asset	\$6,523	0.0%	\$0
Gunnedah	20091005134060	Gravity Main		1982	44.4	150	Exclude	Pre 1987 asset	\$10,483	0.0%	\$0
Gunnedah	20091005134096	Gravity Main		1982	51.7	150	Exclude	Pre 1987 asset	\$12,192	0.0%	\$0
Gunnedah	20091005134287	Gravity Main		1982	33.9	150	Exclude	Pre 1987 asset	\$7,995	0.0%	\$0
Gunnedah	20091005134288	Gravity Main		1982	17.3	150	Exclude	Pre 1987 asset	\$4,081	0.0%	\$0
Gunnedah	20091005134293	Gravity Main		1982	56.3	150	Exclude	Pre 1987 asset	\$13,286	0.0%	\$0
Gunnedah	20091005134294	Gravity Main		1982	67.9	150	Exclude	Pre 1987 asset	\$16,014	0.0%	\$0
Gunnedah	20091005134295	Gravity Main		1982	64.2	150	Exclude	Pre 1987 asset	\$15,160	0.0%	\$0
Gunnedah	20091005134296	Gravity Main		1982	37.3	150	Exclude	Pre 1987 asset	\$8,792	0.0%	\$0
Gunnedah	200910051341384	Gravity Main		1982	76.8	150	Exclude	Pre 1987 asset	\$18,124	0.0%	\$0
Gunnedah	200910051341398	Gravity Main		1982	18.3	225	Exclude	Pre 1987 asset	\$9,334	0.0%	\$0
Gunnedah	200910051341483	Gravity Main		1982	97.7	150	Exclude	Pre 1987 asset	\$23,058	0.0%	\$0
Gunnedah	200910051341484	Gravity Main		1982	87.0	150	Exclude	Pre 1987 asset	\$20,530	0.0%	\$0
Gunnedah	200910051341492	Gravity Main		1982	8.9	150	Exclude	Pre 1987 asset	\$2,102	0.0%	\$0
Gunnedah	200910051341538	Gravity Main		1982	57.9	150	Exclude	Pre 1987 asset	\$13,653	0.0%	\$0
Gunnedah	200910051341803	Gravity Main		1982	54.3	150	Exclude	Pre 1987 asset	\$12,822	0.0%	\$0
Gunnedah	200910051341804	Gravity Main		1982	7.6	150	Exclude	Pre 1987 asset	\$1,798	0.0%	\$0
Gunnedah	200910051341863	Gravity Main		1982	7.8	150	Exclude	Pre 1987 asset	\$1,842	0.0%	\$0
Gunnedah	200910051341864	Gravity Main		1982	40.2	150	Exclude	Pre 1987 asset	\$9,482	0.0%	\$0
Gunnedah	200910051341909	Gravity Main		1982	22.1	150	Exclude	Pre 1987 asset	\$5,204	0.0%	\$0
Gunnedah	20091005134887	Gravity Main		1983	96.2	150	Exclude	Pre 1987 asset	\$13,179	0.0%	\$0
Gunnedah	20091005134889	Gravity Main		1983	90.2	150	Exclude	Pre 1987 asset	\$12,352	0.0%	\$0
Gunnedah	20091005134890	Gravity Main		1983	42.8	150	Exclude	Pre 1987 asset	\$5,863	0.0%	\$0
Gunnedah	20091005134972	Gravity Main		1983	71.6	225	Exclude	Pre 1987 asset	\$23,624	0.0%	\$0
Gunnedah	200910051341008	Gravity Main		1983	72.8	225	Exclude	Pre 1987 asset	\$24,016	0.0%	\$0
Gunnedah	200910051341009	Gravity Main		1983	73.2	225	Exclude	Pre 1987 asset	\$24,163	0.0%	\$0
Gunnedah	200910051341021	Gravity Main		1983	37.3	150	Exclude	Pre 1987 asset	\$8,806	0.0%	\$0
Gunnedah	200910051341277	Gravity Main		1983	2.9	300	Exclude	Pre 1987 asset	\$1,164	0.0%	\$0
Gunnedah	200910051341725	Gravity Main		1983	2.5	150	Exclude	Pre 1987 asset	\$584	0.0%	\$0
Gunnedah	200910051341798	Gravity Main		1983	24.6	150	Exclude	Pre 1987 asset	\$5,816	0.0%	\$0
Gunnedah	20091005134888	Gravity Main		1983	92.3	150	Exclude	Pre 1987 asset	\$12,649	0.0%	\$0
Gunnedah	20091005134584	Gravity Main		1984	52.8	150	Exclude	Pre 1987 asset	\$12,461	0.0%	\$0
Gunnedah	20091005134585	Gravity Main		1984	3.9	150	Exclude	Pre 1987 asset	\$920	0.0%	\$0
Gunnedah	20091005134587	Gravity Main		1984	70.0	150	Exclude	Pre 1987 asset	\$16,516	0.0%	\$0
Gunnedah	20091005134588	Gravity Main		1984	66.6	150	Exclude	Pre 1987 asset	\$15,724	0.0%	\$0
Gunnedah	20091005134589	Gravity Main		1984	81.2	150	Exclude	Pre 1987 asset	\$11,129	0.0%	\$0
Gunnedah	20091005134590	Gravity Main		1984	68.2	150	Exclude	Pre 1987 asset	\$9,341	0.0%	\$0
Gunnedah	20091005134591	Gravity Main		1984	49.6	150	Exclude	Pre 1987 asset	\$11,716	0.0%	\$0
Gunnedah	20091005134592	Gravity Main		1984	27.6	150	Exclude	Pre 1987 asset	\$3,779	0.0%	\$0
Gunnedah	20091005134593	Gravity Main		1984	66.7	150	Exclude	Pre 1987 asset	\$15,733	0.0%	\$0
Gunnedah	20091005134594	Gravity Main		1984	64.8	150	Exclude	Pre 1987 asset	\$15,299	0.0%	\$0
Gunnedah	200910051341464	Gravity Main		1984	75.0	750	Exclude	Pre 1987 asset	\$64,461	0.0%	\$0
Gunnedah	200910051341465	Gravity Main		1984	66.2	750	Exclude	Pre 1987 asset	\$56,896	0.0%	\$0
Gunnedah	200910051341466	Gravity Main		1984	80.4	750	Exclude	Pre 1987 asset	\$69,056	0.0%	\$0
Gunnedah	200910051341467	Gravity Main		1984	79.5	750	Exclude	Pre 1987 asset	\$68,284	0.0%	\$0
Gunnedah	200910051341468	Gravity Main		1984	81.5	750	Exclude	Pre 1987 asset	\$69,994	0.0%	\$0
Gunnedah	200910051341469	Gravity Main		1984	83.1	750	Exclude	Pre 1987 asset	\$71,343	0.0%	\$0
Gunnedah	200910051341476	Gravity Main		1984	94.5	750	Exclude	Pre 1987 asset	\$81,188	0.0%	\$0
Gunnedah	200910051341477	Gravity Main		1984	80.4	750	Exclude	Pre 1987 asset	\$69,062	0.0%	\$0
Gunnedah	200910051341478	Gravity Main		1984	78.6	750	Exclude	Pre 1987 asset	\$67,486	0.0%	\$0
Gunnedah	200910051341479	Gravity Main		1984	54.7	750	Exclude	Pre 1987 asset	\$46,951	0.0%	\$0
Gunnedah	200910051341480	Gravity Main		1984	105.5	750	Exclude	Pre 1987 asset	\$90,648	0.0%	\$0
Gunnedah	200910051341481	Gravity Main		1984	74.1	750	Exclude	Pre 1987 asset	\$63,692	0.0%	\$0
Gunnedah	200910051341482	Gravity Main		1984	41.7	750	Exclude	Pre 1987 asset	\$35,804	0.0%	\$0
Gunnedah	20091005134001	Gravity Main		1985	40.6	150	Exclude	Pre 1987 asset	\$9,592	0.0%	\$0
Gunnedah	20091005134002	Gravity Main		1985	58.0	150	Exclude	Pre 1987 asset	\$13,679	0.0%	\$0
Gunnedah	20091005134003	Gravity Main		1985	32.6	150	Exclude	Pre 1987 asset	\$7,697	0.0%	\$0
Gunnedah	20091005134004	Gravity Main		1985	43.1	150	Exclude	Pre 1987 asset	\$10,173	0.0%	\$0
Gunnedah	20091005134005	Gravity Main		1985	68.9	150	Exclude	Pre 1987 asset	\$16,251	0.0%	\$0
Gunnedah	20091005134006	Gravity Main		1985	68.1	150	Exclude	Pre 1987 asset	\$16,068	0.0%	\$0

Existing Assets - Sewerage

Asset Service Area(s)	Asset No.	Asset Type	Asset Details	Commissioning Date	Asset Description		Include in DSP?	Justification	MEERA Value	Recoverable Proportion	Recoverable MEERA
					Length (m)	Dia (mm)					
Gunnedah	20091005134007	Gravity Main		1985	53.5	150	Exclude	Pre 1987 asset	\$12,627	0.0%	\$0
Gunnedah	20091005134008	Gravity Main		1985	53.0	150	Exclude	Pre 1987 asset	\$12,511	0.0%	\$0
Gunnedah	20091005134013	Gravity Main		1985	46.0	150	Exclude	Pre 1987 asset	\$6,305	0.0%	\$0
Gunnedah	20091005134014	Gravity Main		1985	33.9	150	Exclude	Pre 1987 asset	\$7,999	0.0%	\$0
Gunnedah	20091005134015	Gravity Main		1985	27.0	150	Exclude	Pre 1987 asset	\$6,372	0.0%	\$0
Gunnedah	20091005134016	Gravity Main		1985	83.0	150	Exclude	Pre 1987 asset	\$19,599	0.0%	\$0
Gunnedah	20091005134017	Gravity Main		1985	46.0	150	Exclude	Pre 1987 asset	\$10,847	0.0%	\$0
Gunnedah	20091005134018	Gravity Main		1985	20.4	150	Exclude	Pre 1987 asset	\$4,813	0.0%	\$0
Gunnedah	20091005134019	Gravity Main		1985	38.2	150	Exclude	Pre 1987 asset	\$9,007	0.0%	\$0
Gunnedah	20091005134020	Gravity Main		1985	18.6	150	Exclude	Pre 1987 asset	\$4,392	0.0%	\$0
Gunnedah	20091005134021	Gravity Main		1985	47.8	150	Exclude	Pre 1987 asset	\$11,277	0.0%	\$0
Gunnedah	20091005134022	Gravity Main		1985	58.8	150	Exclude	Pre 1987 asset	\$13,877	0.0%	\$0
Gunnedah	20091005134025	Gravity Main		1985	39.2	150	Exclude	Pre 1987 asset	\$9,255	0.0%	\$0
Gunnedah	20091005134026	Gravity Main		1985	54.3	150	Exclude	Pre 1987 asset	\$12,816	0.0%	\$0
Gunnedah	20091005134027	Gravity Main		1985	66.0	150	Exclude	Pre 1987 asset	\$15,577	0.0%	\$0
Gunnedah	20091005134028	Gravity Main		1985	64.3	150	Exclude	Pre 1987 asset	\$15,174	0.0%	\$0
Gunnedah	20091005134033	Gravity Main		1985	49.0	150	Exclude	Pre 1987 asset	\$6,715	0.0%	\$0
Gunnedah	20091005134210	Gravity Main		1985	36.1	300	Exclude	Pre 1987 asset	\$15,670	0.0%	\$0
Gunnedah	20091005134310	Gravity Main		1985	95.6	225	Exclude	Pre 1987 asset	\$31,534	0.0%	\$0
Gunnedah	20091005134325	Gravity Main		1985	54.8	225	Exclude	Pre 1987 asset	\$18,081	0.0%	\$0
Gunnedah	20091005134326	Gravity Main		1985	109.9	225	Exclude	Pre 1987 asset	\$36,273	0.0%	\$0
Gunnedah	20091005134333	Gravity Main		1985	125.9	225	Exclude	Pre 1987 asset	\$41,532	0.0%	\$0
Gunnedah	20091005134334	Gravity Main		1985	93.2	225	Exclude	Pre 1987 asset	\$30,767	0.0%	\$0
Gunnedah	20091005134335	Gravity Main		1985	84.0	225	Exclude	Pre 1987 asset	\$27,726	0.0%	\$0
Gunnedah	20091005134371	Gravity Main		1985	120.0	225	Exclude	Pre 1987 asset	\$39,597	0.0%	\$0
Gunnedah	20091005134435	Gravity Main		1985	9.1	150	Exclude	Pre 1987 asset	\$2,137	0.0%	\$0
Gunnedah	20091005134436	Gravity Main		1985	11.0	150	Exclude	Pre 1987 asset	\$2,597	0.0%	\$0
Gunnedah	20091005134440	Gravity Main		1985	82.9	150	Exclude	Pre 1987 asset	\$19,558	0.0%	\$0
Gunnedah	20091005134441	Gravity Main		1985	79.8	150	Exclude	Pre 1987 asset	\$18,834	0.0%	\$0
Gunnedah	20091005134442	Gravity Main		1985	62.6	150	Exclude	Pre 1987 asset	\$14,775	0.0%	\$0
Gunnedah	20091005134443	Gravity Main		1985	36.7	150	Exclude	Pre 1987 asset	\$8,658	0.0%	\$0
Gunnedah	20091005134446	Gravity Main		1985	7.3	150	Exclude	Pre 1987 asset	\$1,716	0.0%	\$0
Gunnedah	20091005134449	Gravity Main		1985	32.3	150	Exclude	Pre 1987 asset	\$4,423	0.0%	\$0
Gunnedah	20091005134523	Gravity Main		1985	48.3	150	Exclude	Pre 1987 asset	\$11,404	0.0%	\$0
Gunnedah	20091005134525	Gravity Main		1985	32.7	150	Exclude	Pre 1987 asset	\$4,475	0.0%	\$0
Gunnedah	20091005134526	Gravity Main		1985	93.0	150	Exclude	Pre 1987 asset	\$12,746	0.0%	\$0
Gunnedah	20091005134527	Gravity Main		1985	38.7	150	Exclude	Pre 1987 asset	\$9,132	0.0%	\$0
Gunnedah	20091005134536	Gravity Main		1985	54.9	150	Exclude	Pre 1987 asset	\$7,523	0.0%	\$0
Gunnedah	20091005134556	Gravity Main		1985	8.4	450	Exclude	Pre 1987 asset	\$4,573	0.0%	\$0
Gunnedah	20091005134563	Gravity Main		1985	82.0	300	Exclude	Pre 1987 asset	\$35,582	0.0%	\$0
Gunnedah	20091005134564	Gravity Main		1985	82.0	300	Exclude	Pre 1987 asset	\$35,578	0.0%	\$0
Gunnedah	20091005134573	Gravity Main		1985	33.8	150	Exclude	Pre 1987 asset	\$7,969	0.0%	\$0
Gunnedah	20091005134640	Gravity Main		1985	89.6	300	Exclude	Pre 1987 asset	\$38,903	0.0%	\$0
Gunnedah	20091005134643	Gravity Main		1985	118.6	300	Exclude	Pre 1987 asset	\$51,492	0.0%	\$0
Gunnedah	20091005134645	Gravity Main		1985	82.9	300	Exclude	Pre 1987 asset	\$35,959	0.0%	\$0
Gunnedah	20091005134646	Gravity Main		1985	33.0	300	Exclude	Pre 1987 asset	\$14,330	0.0%	\$0
Gunnedah	20091005134783	Gravity Main		1985	112.1	300	Exclude	Pre 1987 asset	\$48,651	0.0%	\$0
Gunnedah	20091005134784	Gravity Main		1985	125.0	300	Exclude	Pre 1987 asset	\$54,257	0.0%	\$0
Gunnedah	20091005134785	Gravity Main		1985	109.6	300	Exclude	Pre 1987 asset	\$47,559	0.0%	\$0
Gunnedah	20091005134786	Gravity Main		1985	123.9	300	Exclude	Pre 1987 asset	\$53,790	0.0%	\$0
Gunnedah	20091005134924	Gravity Main		1985	94.6	300	Exclude	Pre 1987 asset	\$41,069	0.0%	\$0
Gunnedah	20091005134925	Gravity Main		1985	109.6	300	Exclude	Pre 1987 asset	\$47,563	0.0%	\$0
Gunnedah	20091005134926	Gravity Main		1985	104.5	300	Exclude	Pre 1987 asset	\$45,339	0.0%	\$0
Gunnedah	20091005134927	Gravity Main		1985	10.2	150	Exclude	Pre 1987 asset	\$2,400	0.0%	\$0
Gunnedah	20091005134937	Gravity Main		1985	109.3	375	Exclude	Pre 1987 asset	\$56,396	0.0%	\$0
Gunnedah	20091005134938	Gravity Main		1985	115.4	375	Exclude	Pre 1987 asset	\$59,521	0.0%	\$0
Gunnedah	20091005134939	Gravity Main		1985	121.8	300	Exclude	Pre 1987 asset	\$52,859	0.0%	\$0
Gunnedah	20091005134940	Gravity Main		1985	51.8	375	Exclude	Pre 1987 asset	\$26,746	0.0%	\$0
Gunnedah	20091005134942	Gravity Main		1985	52.9	375	Exclude	Pre 1987 asset	\$27,279	0.0%	\$0
Gunnedah	20091005134944	Gravity Main		1985	124.6	375	Exclude	Pre 1987 asset	\$64,297	0.0%	\$0
Gunnedah	200910051341563	Gravity Main		1985	76.3	300	Exclude	Pre 1987 asset	\$33,117	0.0%	\$0
Gunnedah	200910051341637	Gravity Main		1985	57.6	150	Exclude	Pre 1987 asset	\$13,582	0.0%	\$0
Gunnedah	200910051341670	Gravity Main		1985	2.8	150	Exclude	Pre 1987 asset	\$661	0.0%	\$0
Gunnedah	200910051341676	Gravity Main		1985	4.8	150	Exclude	Pre 1987 asset	\$1,138	0.0%	\$0
Gunnedah	200910051341712	Gravity Main		1985	5.2	300	Exclude	Pre 1987 asset	\$2,267	0.0%	\$0
Gunnedah	200910051341848	Gravity Main		1985	28.0	150	Exclude	Pre 1987 asset	\$6,612	0.0%	\$0
Gunnedah	200910051341850	Gravity Main		1985	5.4	150	Exclude	Pre 1987 asset	\$1,285	0.0%	\$0
Gunnedah	200910051341892	Gravity Main		1985	6.3	150	Exclude	Pre 1987 asset	\$1,480	0.0%	\$0
Gunnedah	20100209140000	Gravity Main		1985	87.8	225	Exclude	Pre 1987 asset	\$28,964	0.0%	\$0
Gunnedah	20091005134522	Gravity Main		1985	56.5	150	Exclude	Pre 1987 asset	\$7,738	0.0%	\$0
Gunnedah	20091005134524	Gravity Main		1985	90.0	150	Exclude	Pre 1987 asset	\$12,325	0.0%	\$0

Existing Assets - Sewerage

Asset Service Area(s)	Asset No.	Asset Type	Asset Details	Commissioning Date	Asset Description		Include in DSP?	Justification	MEERA Value	Recoverable Proportion	Recoverable MEERA
					Length (m)	Dia (mm)					
Gunnedah	20091005134171	Gravity Main		1986	75.8	150	Exclude	Pre 1987 asset	\$17,893	0.0%	\$0
Gunnedah	20091005134172	Gravity Main		1986	80.9	150	Exclude	Pre 1987 asset	\$19,085	0.0%	\$0
Gunnedah	20091005134173	Gravity Main		1986	80.5	150	Exclude	Pre 1987 asset	\$19,001	0.0%	\$0
Gunnedah	20091005134174	Gravity Main		1986	66.2	150	Exclude	Pre 1987 asset	\$15,619	0.0%	\$0
Gunnedah	20091005134176	Gravity Main		1986	74.8	150	Exclude	Pre 1987 asset	\$17,651	0.0%	\$0
Gunnedah	20091005134520	Gravity Main		1986	5.0	150	Exclude	Pre 1987 asset	\$1,177	0.0%	\$0
Gunnedah	20091005134541	Gravity Main		1986	81.5	600	Exclude	Pre 1987 asset	\$59,730	0.0%	\$0
Gunnedah	20091005134542	Gravity Main		1986	13.5	150	Exclude	Pre 1987 asset	\$3,175	0.0%	\$0
Gunnedah	20091005134543	Gravity Main		1986	31.6	600	Exclude	Pre 1987 asset	\$23,180	0.0%	\$0
Gunnedah	20091005134544	Gravity Main		1986	105.5	600	Exclude	Pre 1987 asset	\$77,340	0.0%	\$0
Gunnedah	20091005134545	Gravity Main		1986	114.7	600	Exclude	Pre 1987 asset	\$84,055	0.0%	\$0
Gunnedah	20091005134546	Gravity Main		1986	45.9	150	Exclude	Pre 1987 asset	\$10,842	0.0%	\$0
Gunnedah	20091005134548	Gravity Main		1986	53.8	150	Exclude	Pre 1987 asset	\$12,703	0.0%	\$0
Gunnedah	20091005134549	Gravity Main		1986	60.0	600	Exclude	Pre 1987 asset	\$44,005	0.0%	\$0
Gunnedah	20091005134557	Gravity Main		1986	127.4	600	Exclude	Pre 1987 asset	\$93,376	0.0%	\$0
Gunnedah	20091005134558	Gravity Main		1986	147.2	600	Exclude	Pre 1987 asset	\$107,870	0.0%	\$0
Gunnedah	20091005134559	Gravity Main		1986	35.5	600	Exclude	Pre 1987 asset	\$26,037	0.0%	\$0
Gunnedah	20091005134560	Gravity Main		1986	87.7	600	Exclude	Pre 1987 asset	\$64,287	0.0%	\$0
Gunnedah	20091005134561	Gravity Main		1986	68.8	600	Exclude	Pre 1987 asset	\$50,398	0.0%	\$0
Gunnedah	20091005134562	Gravity Main		1986	6.3	150	Exclude	Pre 1987 asset	\$1,491	0.0%	\$0
Gunnedah	20091005134600	Gravity Main		1986	70.6	150	Exclude	Pre 1987 asset	\$9,673	0.0%	\$0
Gunnedah	20091005134647	Gravity Main		1986	48.1	375	Exclude	Pre 1987 asset	\$24,844	0.0%	\$0
Gunnedah	20091005134648	Gravity Main		1986	107.9	375	Exclude	Pre 1987 asset	\$55,698	0.0%	\$0
Gunnedah	20091005134704	Gravity Main		1986	150.7	375	Exclude	Pre 1987 asset	\$77,750	0.0%	\$0
Gunnedah	20091005134705	Gravity Main		1986	157.6	375	Exclude	Pre 1987 asset	\$81,337	0.0%	\$0
Gunnedah	200910051341463	Gravity Main		1986	122.3	600	Exclude	Pre 1987 asset	\$89,640	0.0%	\$0
Gunnedah	200910051341539	Gravity Main		1986	14.2	150	Exclude	Pre 1987 asset	\$3,343	0.0%	\$0
Gunnedah	200910051341540	Gravity Main		1986	13.0	150	Exclude	Pre 1987 asset	\$3,065	0.0%	\$0
Gunnedah	200910051341565	Gravity Main		1986	60.1	600	Exclude	Pre 1987 asset	\$44,086	0.0%	\$0
Gunnedah	200910051341634	Gravity Main		1986	132.0	600	Exclude	Pre 1987 asset	\$96,759	0.0%	\$0
Gunnedah	200910051341635	Gravity Main		1986	150.2	375	Exclude	Pre 1987 asset	\$77,509	0.0%	\$0
Gunnedah	200910051341678	Gravity Main		1986	3.9	150	Exclude	Pre 1987 asset	\$927	0.0%	\$0
Gunnedah	200910051341692	Gravity Main		1986	6.4	150	Exclude	Pre 1987 asset	\$1,518	0.0%	\$0
Gunnedah	200910051341820	Gravity Main		1986	9.0	150	Exclude	Pre 1987 asset	\$2,129	0.0%	\$0
Gunnedah	20091005134271	Gravity Main		1987	37.4	150	Exclude	Reticulation	\$8,831	0.0%	\$0
Gunnedah	200910051341064	Gravity Main		1987	61.9	225	Include	Trunk main, post 1987 asset	\$20,443	24.9%	\$5,090
Gunnedah	200910051341068	Gravity Main		1987	64.4	300	Include	Trunk main, post 1987 asset	\$27,950	24.9%	\$6,960
Gunnedah	200910051341069	Gravity Main		1987	90.6	225	Include	Trunk main, post 1987 asset	\$29,914	24.9%	\$7,449
Gunnedah	200910051341070	Gravity Main		1987	93.2	225	Include	Trunk main, post 1987 asset	\$30,759	24.9%	\$7,659
Gunnedah	200910051341144	Gravity Main		1987	116.3	225	Include	Trunk main, post 1987 asset	\$38,376	24.9%	\$9,556
Gunnedah	200910051341145	Gravity Main		1987	126.7	225	Include	Trunk main, post 1987 asset	\$41,817	24.9%	\$10,413
Gunnedah	200910051341146	Gravity Main		1987	101.7	225	Include	Trunk main, post 1987 asset	\$33,554	24.9%	\$8,355
Gunnedah	200910051341158	Gravity Main		1987	117.0	225	Include	Trunk main, post 1987 asset	\$38,598	24.9%	\$9,611
Gunnedah	200910051341159	Gravity Main		1987	59.0	225	Include	Trunk main, post 1987 asset	\$19,472	24.9%	\$4,849
Gunnedah	200910051341162	Gravity Main		1987	115.2	300	Include	Trunk main, post 1987 asset	\$49,982	24.9%	\$12,446
Gunnedah	200910051341202	Gravity Main		1987	104.5	300	Include	Trunk main, post 1987 asset	\$45,336	24.9%	\$11,289
Gunnedah	200910051341203	Gravity Main		1987	119.5	300	Include	Trunk main, post 1987 asset	\$51,860	24.9%	\$12,913
Gunnedah	200910051341204	Gravity Main		1987	114.3	225	Include	Trunk main, post 1987 asset	\$37,724	24.9%	\$9,393
Gunnedah	200910051341241	Gravity Main		1987	118.3	300	Include	Trunk main, post 1987 asset	\$51,362	24.9%	\$12,789
Gunnedah	200910051341395	Gravity Main		1987	10.1	300	Include	Trunk main, post 1987 asset	\$4,379	24.9%	\$1,090
Gunnedah	200910051341396	Gravity Main		1987	119.8	300	Include	Trunk main, post 1987 asset	\$52,014	24.9%	\$12,952
Gunnedah	200910051341397	Gravity Main		1987	15.9	300	Include	Trunk main, post 1987 asset	\$6,919	24.9%	\$1,723
Gunnedah	200910051341403	Gravity Main		1987	73.7	300	Include	Trunk main, post 1987 asset	\$31,977	24.9%	\$7,962
Gunnedah	200910051341423	Gravity Main		1987	144.0	300	Include	Trunk main, post 1987 asset	\$62,491	24.9%	\$15,561
Gunnedah	200910051341424	Gravity Main		1987	119.5	300	Include	Trunk main, post 1987 asset	\$51,845	24.9%	\$12,910
Gunnedah	200910051341425	Gravity Main		1987	161.4	300	Include	Trunk main, post 1987 asset	\$70,063	24.9%	\$17,446
Gunnedah	200910051341636	Rising Main		1987	942.0	225	Include	Trunk main, post 1987 asset	\$480,427	24.9%	\$119,629
Gunnedah	200910051341763	Gravity Main		1987	111.4	150	Exclude	Reticulation	\$26,299	0.0%	\$0
Gunnedah	200910051341764	Gravity Main		1987	51.9	150	Exclude	Reticulation	\$12,243	0.0%	\$0
Gunnedah	200910051341765	Gravity Main		1987	1.8	150	Exclude	Reticulation	\$413	0.0%	\$0
Gunnedah	200910051341766	Gravity Main		1987	23.4	150	Exclude	Reticulation	\$5,531	0.0%	\$0
Gunnedah	200910051341767	Gravity Main		1987	125.1	150	Exclude	Reticulation	\$29,533	0.0%	\$0
Gunnedah	200910051341768	Gravity Main		1987	6.8	150	Exclude	Reticulation	\$1,600	0.0%	\$0
Gunnedah	200910051341769	Gravity Main		1987	6.9	150	Exclude	Reticulation	\$1,617	0.0%	\$0
Gunnedah	200910051341770	Gravity Main		1987	6.9	150	Exclude	Reticulation	\$1,628	0.0%	\$0
Gunnedah	200910051341771	Gravity Main		1987	7.1	150	Exclude	Reticulation	\$1,687	0.0%	\$0
Gunnedah	200910051341772	Gravity Main		1987	1.2	150	Exclude	Reticulation	\$276	0.0%	\$0
Gunnedah	200910051341790	Gravity Main		1987	7.3	150	Exclude	Reticulation	\$1,729	0.0%	\$0
Gunnedah	200910051341791	Gravity Main		1987	4.9	150	Exclude	Reticulation	\$1,163	0.0%	\$0
Gunnedah	200910051341792	Gravity Main		1987	7.4	150	Exclude	Reticulation	\$1,739	0.0%	\$0
Gunnedah	200910051341847	Gravity Main		1987	14.5	150	Exclude	Reticulation	\$3,431	0.0%	\$0

Existing Assets - Sewerage

Asset Service Area(s)	Asset No.	Asset Type	Asset Details	Commissioning Date	Asset Description		Include in DSP?	Justification	MEERA Value	Recoverable Proportion	Recoverable MEERA
					Length (m)	Dia (mm)					
Gunnedah	200910051341858	Gravity Main		1987	1.4	150	Exclude	Reticulation	\$336	0.0%	\$0
Gunnedah	200910051341096	Gravity Main		1988	15.0	150	Exclude	Reticulation	\$3,540	0.0%	\$0
Gunnedah	200910051341137	Gravity Main		1988	9.3	150	Exclude	Reticulation	\$2,197	0.0%	\$0
Gunnedah	200910051341138	Gravity Main		1988	18.7	150	Exclude	Reticulation	\$4,413	0.0%	\$0
Gunnedah	200910051341139	Gravity Main		1988	17.2	150	Exclude	Reticulation	\$4,068	0.0%	\$0
Gunnedah	200910051341550	Gravity Main		1988	4.1	150	Exclude	Reticulation	\$967	0.0%	\$0
Gunnedah	200910051341685	Gravity Main		1988	155.3	150	Exclude	Reticulation	\$36,649	0.0%	\$0
Gunnedah	200910051341686	Gravity Main		1988	53.7	150	Exclude	Reticulation	\$12,676	0.0%	\$0
Gunnedah	200910051341727	Gravity Main		1988	92.2	150	Exclude	Reticulation	\$21,760	0.0%	\$0
Gunnedah	200910051341741	Gravity Main		1988	9.0	150	Exclude	Reticulation	\$2,119	0.0%	\$0
Gunnedah	200910051341887	Gravity Main		1988	146.5	150	Exclude	Reticulation	\$34,567	0.0%	\$0
Gunnedah	20091005134132	Gravity Main		1989	115.2	150	Exclude	Reticulation	\$27,187	0.0%	\$0
Gunnedah	20091005134133	Gravity Main		1989	115.1	150	Exclude	Reticulation	\$27,172	0.0%	\$0
Gunnedah	20091005134134	Gravity Main		1989	115.0	150	Exclude	Reticulation	\$27,151	0.0%	\$0
Gunnedah	20091005134135	Gravity Main		1989	108.1	300	Include	Trunk main, post 1987 asset	\$46,931	24.9%	\$11,686
Gunnedah	20091005134142	Gravity Main		1989	32.4	300	Include	Trunk main, post 1987 asset	\$14,051	24.9%	\$3,499
Gunnedah	20091005134158	Gravity Main		1989	28.9	150	Exclude	Reticulation	\$6,823	0.0%	\$0
Gunnedah	20091005134159	Gravity Main		1989	119.9	150	Exclude	Reticulation	\$28,300	0.0%	\$0
Gunnedah	20091005134160	Gravity Main		1989	45.6	150	Exclude	Reticulation	\$10,761	0.0%	\$0
Gunnedah	20091005134161	Gravity Main		1989	66.5	150	Exclude	Reticulation	\$15,683	0.0%	\$0
Gunnedah	20091005134162	Gravity Main		1989	9.7	150	Exclude	Reticulation	\$2,295	0.0%	\$0
Gunnedah	20091005134163	Gravity Main		1989	62.8	150	Exclude	Reticulation	\$14,811	0.0%	\$0
Gunnedah	20091005134164	Gravity Main		1989	79.2	150	Exclude	Reticulation	\$18,683	0.0%	\$0
Gunnedah	20091005134165	Gravity Main		1989	74.8	150	Exclude	Reticulation	\$17,662	0.0%	\$0
Gunnedah	20091005134166	Gravity Main		1989	125.8	225	Include	Trunk main, post 1987 asset	\$41,504	24.9%	\$10,335
Gunnedah	20091005134167	Gravity Main		1989	52.6	150	Exclude	Reticulation	\$12,413	0.0%	\$0
Gunnedah	20091005134168	Gravity Main		1989	116.6	225	Include	Trunk main, post 1987 asset	\$38,475	24.9%	\$9,581
Gunnedah	20091005134169	Gravity Main		1989	99.0	225	Include	Trunk main, post 1987 asset	\$32,670	24.9%	\$8,135
Gunnedah	20091005134170	Gravity Main		1989	102.4	225	Include	Trunk main, post 1987 asset	\$33,802	24.9%	\$8,417
Gunnedah	20091005134193	Gravity Main		1989	106.2	225	Include	Trunk main, post 1987 asset	\$35,055	24.9%	\$8,729
Gunnedah	200910051341014	Gravity Main		1989	38.3	150	Exclude	Reticulation	\$9,035	0.0%	\$0
Gunnedah	200910051341015	Gravity Main		1989	63.8	150	Exclude	Reticulation	\$15,069	0.0%	\$0
Gunnedah	200910051341020	Gravity Main		1989	66.0	150	Exclude	Reticulation	\$15,582	0.0%	\$0
Gunnedah	200910051341242	Gravity Main		1989	94.3	300	Include	Trunk main, post 1987 asset	\$40,926	24.9%	\$10,191
Gunnedah	200910051341501	Gravity Main		1989	100.5	150	Exclude	Reticulation	\$23,718	0.0%	\$0
Gunnedah	200910051341510	Gravity Main		1989	19.5	150	Exclude	Reticulation	\$4,592	0.0%	\$0
Gunnedah	200910051341511	Gravity Main		1989	25.1	150	Exclude	Reticulation	\$5,934	0.0%	\$0
Gunnedah	200910051341556	Gravity Main		1989	107.2	300	Include	Trunk main, post 1987 asset	\$46,541	24.9%	\$11,589
Gunnedah	200910051341557	Gravity Main		1989	113.4	150	Exclude	Reticulation	\$26,768	0.0%	\$0
Gunnedah	200910051341558	Gravity Main		1989	115.1	150	Exclude	Reticulation	\$27,174	0.0%	\$0
Gunnedah	200910051341734	Gravity Main		1989	19.3	150	Exclude	Reticulation	\$4,554	0.0%	\$0
Gunnedah	200910051341735	Gravity Main		1989	1.4	150	Exclude	Reticulation	\$333	0.0%	\$0
Gunnedah	200910051341811	Gravity Main		1989	2.5	150	Exclude	Reticulation	\$589	0.0%	\$0
Gunnedah	200910051341813	Gravity Main		1989	1.8	150	Exclude	Reticulation	\$424	0.0%	\$0
Gunnedah	200910051341871	Gravity Main		1989	57.9	150	Exclude	Reticulation	\$13,666	0.0%	\$0
Gunnedah	20091005134029	Gravity Main		1990	18.2	150	Exclude	Reticulation	\$4,304	0.0%	\$0
Gunnedah	20091005134030	Gravity Main		1990	51.3	150	Exclude	Reticulation	\$12,114	0.0%	\$0
Gunnedah	20091005134031	Gravity Main		1990	53.7	150	Exclude	Reticulation	\$12,676	0.0%	\$0
Gunnedah	20091005134032	Gravity Main		1990	109.0	150	Exclude	Reticulation	\$25,712	0.0%	\$0
Gunnedah	20091005134200	Gravity Main		1990	45.5	225	Include	Trunk main, post 1987 asset	\$15,005	24.9%	\$3,736
Gunnedah	200910051341647	Gravity Main		1990	53.3	150	Exclude	Reticulation	\$12,588	0.0%	\$0
Gunnedah	200910051341648	Gravity Main		1990	39.9	150	Exclude	Reticulation	\$9,412	0.0%	\$0
Gunnedah	200910051341651	Gravity Main		1990	29.9	150	Exclude	Reticulation	\$7,047	0.0%	\$0
Gunnedah	200910051341671	Gravity Main		1990	22.2	150	Exclude	Reticulation	\$5,251	0.0%	\$0
Gunnedah	200910051341672	Gravity Main		1990	23.7	150	Exclude	Reticulation	\$5,595	0.0%	\$0
Gunnedah	200910051341673	Gravity Main		1990	43.3	150	Exclude	Reticulation	\$10,226	0.0%	\$0
Gunnedah	200910051341674	Gravity Main		1990	28.6	150	Exclude	Reticulation	\$6,739	0.0%	\$0
Gunnedah	200910051341733	Gravity Main		1990	12.1	150	Exclude	Reticulation	\$2,848	0.0%	\$0
Gunnedah	200910051341761	Gravity Main		1990	29.4	150	Exclude	Reticulation	\$6,945	0.0%	\$0
Gunnedah	20120816092050	Pump Station	SPS4 - CARAVANSPS (Switchboard)	1990			Exclude	Reticulation	\$12,500	0.0%	\$0
Gunnedah	20120816092135	Pump Station	SPS4 - CARAVANSPS (Pump well) - Precast	1990			Exclude	Reticulation	\$19,845	0.0%	\$0
Gunnedah	20120816092221	Pump Station	SPS4 - CARAVANSPS (Mechanical Equipment) - Covers, pipe work, valves	1990			Exclude	Reticulation	\$10,069	0.0%	\$0
Gunnedah	20120816092419	Pump Station	SPS4 - CARAVANSPS (Pump Set 1)	1990			Exclude	Reticulation	\$10,000	0.0%	\$0
Gunnedah	20091005134045	Gravity Main		1991	81.6	150	Exclude	Reticulation	\$19,255	0.0%	\$0
Gunnedah	20091005134046	Gravity Main		1991	13.6	150	Exclude	Reticulation	\$3,205	0.0%	\$0
Gunnedah	20091005134047	Gravity Main		1991	41.5	150	Exclude	Reticulation	\$9,789	0.0%	\$0
Gunnedah	20091005134048	Gravity Main		1991	104.5	150	Exclude	Reticulation	\$24,654	0.0%	\$0
Gunnedah	20091005134049	Gravity Main		1991	106.8	150	Exclude	Reticulation	\$25,196	0.0%	\$0
Gunnedah	20091005134050	Gravity Main		1991	56.2	150	Exclude	Reticulation	\$13,263	0.0%	\$0
Gunnedah	20091005134051	Gravity Main		1991	50.1	150	Exclude	Reticulation	\$11,814	0.0%	\$0
Gunnedah	20091005134062	Gravity Main		1991	19.0	150	Exclude	Reticulation	\$2,600	0.0%	\$0

Existing Assets - Sewerage

Asset Service Area(s)	Asset No.	Asset Type	Asset Details	Commissioning Date	Asset Description		Include in DSP?	Justification	MEERA Value	Recoverable Proportion	Recoverable MEERA
					Length (m)	Dia (mm)					
Gunnedah	20091005134063	Gravity Main		1991	56.4	150	Exclude	Reticulation	\$7,720	0.0%	\$0
Gunnedah	20091005134064	Gravity Main		1991	49.5	150	Exclude	Reticulation	\$11,676	0.0%	\$0
Gunnedah	20091005134065	Gravity Main		1991	45.9	150	Exclude	Reticulation	\$10,844	0.0%	\$0
Gunnedah	20091005134066	Gravity Main		1991	43.3	150	Exclude	Reticulation	\$10,229	0.0%	\$0
Gunnedah	20091005134067	Gravity Main		1991	22.6	150	Exclude	Reticulation	\$5,344	0.0%	\$0
Gunnedah	20091005134068	Gravity Main		1991	16.1	150	Exclude	Reticulation	\$3,803	0.0%	\$0
Gunnedah	20091005134069	Gravity Main		1991	29.7	150	Exclude	Reticulation	\$7,018	0.0%	\$0
Gunnedah	20091005134070	Gravity Main		1991	18.9	150	Exclude	Reticulation	\$4,470	0.0%	\$0
Gunnedah	20091005134071	Gravity Main		1991	51.0	150	Exclude	Reticulation	\$12,044	0.0%	\$0
Gunnedah	20091005134072	Gravity Main		1991	33.2	150	Exclude	Reticulation	\$7,846	0.0%	\$0
Gunnedah	20091005134073	Gravity Main		1991	41.9	150	Exclude	Reticulation	\$9,879	0.0%	\$0
Gunnedah	20091005134074	Gravity Main		1991	37.6	150	Exclude	Reticulation	\$8,870	0.0%	\$0
Gunnedah	20091005134075	Gravity Main		1991	12.8	150	Exclude	Reticulation	\$3,010	0.0%	\$0
Gunnedah	20091005134076	Gravity Main		1991	26.3	150	Exclude	Reticulation	\$6,207	0.0%	\$0
Gunnedah	20091005134077	Gravity Main		1991	12.8	150	Exclude	Reticulation	\$3,020	0.0%	\$0
Gunnedah	20091005134078	Gravity Main		1991	20.6	150	Exclude	Reticulation	\$4,852	0.0%	\$0
Gunnedah	20091005134079	Gravity Main		1991	34.0	150	Exclude	Reticulation	\$8,016	0.0%	\$0
Gunnedah	20091005134080	Gravity Main		1991	26.3	150	Exclude	Reticulation	\$6,202	0.0%	\$0
Gunnedah	20091005134081	Gravity Main		1991	34.6	150	Exclude	Reticulation	\$8,168	0.0%	\$0
Gunnedah	20091005134082	Gravity Main		1991	16.2	150	Exclude	Reticulation	\$3,821	0.0%	\$0
Gunnedah	20091005134083	Gravity Main		1991	21.2	150	Exclude	Reticulation	\$5,003	0.0%	\$0
Gunnedah	20091005134085	Gravity Main		1991	54.5	150	Exclude	Reticulation	\$12,856	0.0%	\$0
Gunnedah	20091005134086	Gravity Main		1991	45.5	150	Exclude	Reticulation	\$10,727	0.0%	\$0
Gunnedah	20091005134123	Gravity Main		1991	69.7	150	Exclude	Reticulation	\$16,450	0.0%	\$0
Gunnedah	20091005134124	Gravity Main		1991	102.4	300	Include	Trunk main, post 1987 asset	\$44,426	24.9%	\$11,062
Gunnedah	20091005134125	Gravity Main		1991	55.7	150	Exclude	Reticulation	\$13,148	0.0%	\$0
Gunnedah	20091005134128	Gravity Main		1991	20.5	150	Exclude	Reticulation	\$4,836	0.0%	\$0
Gunnedah	20091005134129	Gravity Main		1991	34.8	150	Exclude	Reticulation	\$8,207	0.0%	\$0
Gunnedah	20091005134130	Gravity Main		1991	34.6	150	Exclude	Reticulation	\$8,163	0.0%	\$0
Gunnedah	20091005134131	Gravity Main		1991	83.7	300	Include	Trunk main, post 1987 asset	\$36,321	24.9%	\$9,044
Gunnedah	20091005134456	Gravity Main		1991	85.5	225	Include	Trunk main, post 1987 asset	\$28,205	24.9%	\$7,023
Gunnedah	20091005134457	Gravity Main		1991	76.2	225	Include	Trunk main, post 1987 asset	\$25,130	24.9%	\$6,257
Gunnedah	20091005134458	Gravity Main		1991	43.1	225	Include	Trunk main, post 1987 asset	\$14,220	24.9%	\$3,541
Gunnedah	20091005134459	Gravity Main		1991	91.1	225	Include	Trunk main, post 1987 asset	\$30,047	24.9%	\$7,482
Gunnedah	20091005134519	Gravity Main		1991	125.5	225	Include	Trunk main, post 1987 asset	\$41,400	24.9%	\$10,309
Gunnedah	20091005134574	Gravity Main		1991	52.3	150	Exclude	Reticulation	\$12,350	0.0%	\$0
Gunnedah	20091005134575	Gravity Main		1991	18.0	150	Exclude	Reticulation	\$4,258	0.0%	\$0
Gunnedah	20091005134576	Gravity Main		1991	59.5	150	Exclude	Reticulation	\$14,040	0.0%	\$0
Gunnedah	20091005134577	Gravity Main		1991	82.9	150	Exclude	Reticulation	\$19,557	0.0%	\$0
Gunnedah	20091005134578	Gravity Main		1991	59.5	150	Exclude	Reticulation	\$14,046	0.0%	\$0
Gunnedah	20091005134579	Gravity Main		1991	39.7	150	Exclude	Reticulation	\$9,368	0.0%	\$0
Gunnedah	20091005134581	Gravity Main		1991	40.8	150	Exclude	Reticulation	\$9,625	0.0%	\$0
Gunnedah	200910051341564	Gravity Main		1991	37.8	150	Exclude	Reticulation	\$8,923	0.0%	\$0
Gunnedah	200910051341629	Gravity Main		1991	25.7	150	Exclude	Reticulation	\$6,067	0.0%	\$0
Gunnedah	200910051341630	Gravity Main		1991	17.4	150	Exclude	Reticulation	\$4,102	0.0%	\$0
Gunnedah	200910051341631	Gravity Main		1991	29.5	150	Exclude	Reticulation	\$6,958	0.0%	\$0
Gunnedah	200910051341632	Gravity Main		1991	31.7	150	Exclude	Reticulation	\$7,470	0.0%	\$0
Gunnedah	200910051341641	Gravity Main		1991	52.3	150	Exclude	Reticulation	\$12,347	0.0%	\$0
Gunnedah	200910051341642	Gravity Main		1991	45.2	150	Exclude	Reticulation	\$10,679	0.0%	\$0
Gunnedah	200910051341679	Gravity Main		1991	22.0	150	Exclude	Reticulation	\$5,189	0.0%	\$0
Gunnedah	200910051341808	Gravity Main		1991	3.5	150	Exclude	Reticulation	\$836	0.0%	\$0
Gunnedah	200910051341809	Gravity Main		1991	3.2	150	Exclude	Reticulation	\$756	0.0%	\$0
Gunnedah	200910051341816	Gravity Main		1991	2.6	150	Exclude	Reticulation	\$606	0.0%	\$0
Gunnedah	200910051341872	Gravity Main		1991	20.2	150	Exclude	Reticulation	\$4,777	0.0%	\$0
Gunnedah	200910051341891	Gravity Main		1991	49.1	150	Exclude	Reticulation	\$11,590	0.0%	\$0
Gunnedah	20091005134126	Gravity Main		1992	92.2	150	Exclude	Reticulation	\$21,755	0.0%	\$0
Gunnedah	20091005134127	Gravity Main		1992	91.5	150	Exclude	Reticulation	\$21,590	0.0%	\$0
Gunnedah	20091005134706	Gravity Main		1992	82.8	300	Include	Trunk main, post 1987 asset	\$35,940	24.9%	\$8,949
Gunnedah	20091005134707	Gravity Main		1992	139.9	300	Include	Trunk main, post 1987 asset	\$60,701	24.9%	\$15,115
Gunnedah	20091005134708	Gravity Main		1992	121.2	300	Include	Trunk main, post 1987 asset	\$52,598	24.9%	\$13,097
Gunnedah	20091005134709	Gravity Main		1992	95.8	300	Include	Trunk main, post 1987 asset	\$41,581	24.9%	\$10,354
Gunnedah	20091005134711	Gravity Main		1992	54.0	225	Include	Trunk main, post 1987 asset	\$17,819	24.9%	\$4,437
Gunnedah	200910051341638	Gravity Main		1992	65.3	150	Exclude	Reticulation	\$15,411	0.0%	\$0
Gunnedah	200910051341687	Gravity Main		1992	21.7	150	Exclude	Reticulation	\$5,132	0.0%	\$0
Gunnedah	20091005134264	Gravity Main		1993	48.4	150	Exclude	Reticulation	\$11,418	0.0%	\$0
Gunnedah	200910051341639	Gravity Main		1993	32.2	150	Exclude	Reticulation	\$7,610	0.0%	\$0
Gunnedah	200910051341640	Gravity Main		1993	9.5	150	Exclude	Reticulation	\$2,235	0.0%	\$0
Gunnedah	200910051341654	Gravity Main		1993	96.6	150	Exclude	Reticulation	\$22,809	0.0%	\$0
Gunnedah	200910051341655	Gravity Main		1993	31.8	150	Exclude	Reticulation	\$7,508	0.0%	\$0
Gunnedah	200910051341664	Gravity Main		1993	17.7	150	Exclude	Reticulation	\$3,780	0.0%	\$0
Gunnedah	200910051341665	Gravity Main		1993	37.6	150	Exclude	Reticulation	\$8,057	0.0%	\$0

Existing Assets - Sewerage

Asset Service Area(s)	Asset No.	Asset Type	Asset Details	Commissioning Date	Asset Description		Include in DSP?	Justification	MEERA Value	Recoverable Proportion	Recoverable MEERA
					Length (m)	Dia (mm)					
Gunnedah	200910051341666	Gravity Main		1993	5.5	150	Exclude	Reticulation	\$1,179	0.0%	\$0
Gunnedah	200910051341869	Gravity Main		1993	5.2	150	Exclude	Reticulation	\$1,239	0.0%	\$0
Gunnedah	20091005134040	Gravity Main		1994	84.4	150	Exclude	Reticulation	\$19,930	0.0%	\$0
Gunnedah	20091005134041	Gravity Main		1994	58.6	150	Exclude	Reticulation	\$13,841	0.0%	\$0
Gunnedah	20091005134061	Gravity Main		1994	16.9	150	Exclude	Reticulation	\$3,980	0.0%	\$0
Gunnedah	20091005134120	Gravity Main		1994	107.1	150	Exclude	Reticulation	\$25,287	0.0%	\$0
Gunnedah	20091005134121	Gravity Main		1994	180.1	150	Exclude	Reticulation	\$42,494	0.0%	\$0
Gunnedah	200910051341040	Gravity Main		1994	41.7	225	Include	Trunk main, post 1987 asset	\$13,765	24.9%	\$3,427
Gunnedah	200910051341041	Gravity Main		1994	38.6	225	Include	Trunk main, post 1987 asset	\$12,740	24.9%	\$3,122
Gunnedah	200910051341042	Gravity Main		1994	33.5	225	Include	Trunk main, post 1987 asset	\$11,054	24.9%	\$2,752
Gunnedah	200910051341049	Gravity Main		1994	68.6	150	Exclude	Reticulation	\$14,794	0.0%	\$0
Gunnedah	200910051341050	Gravity Main		1994	30.1	150	Exclude	Reticulation	\$7,101	0.0%	\$0
Gunnedah	200910051341051	Gravity Main		1994	66.6	150	Exclude	Reticulation	\$15,718	0.0%	\$0
Gunnedah	200910051341052	Gravity Main		1994	48.4	150	Exclude	Reticulation	\$11,420	0.0%	\$0
Gunnedah	200910051341053	Gravity Main		1994	80.0	150	Exclude	Reticulation	\$18,890	0.0%	\$0
Gunnedah	200910051341054	Gravity Main		1994	59.9	150	Exclude	Reticulation	\$14,146	0.0%	\$0
Gunnedah	200910051341062	Gravity Main		1994	18.5	225	Include	Trunk main, post 1987 asset	\$6,092	24.9%	\$1,517
Gunnedah	200910051341702	Gravity Main		1994	26.9	150	Exclude	Reticulation	\$6,357	0.0%	\$0
Gunnedah	200910051341681	Gravity Main		1995	54.9	150	Exclude	Reticulation	\$12,957	0.0%	\$0
Gunnedah	200910051341682	Gravity Main		1995	125.7	150	Exclude	Reticulation	\$29,675	0.0%	\$0
Gunnedah	200910051341720	Gravity Main		1995	31.7	150	Exclude	Reticulation	\$7,486	0.0%	\$0
Gunnedah	200910051341721	Gravity Main		1995	35.2	150	Exclude	Reticulation	\$8,312	0.0%	\$0
Gunnedah	200910051341722	Gravity Main		1995	59.7	150	Exclude	Reticulation	\$14,081	0.0%	\$0
Gunnedah	200910051341849	Gravity Main		1995	24.5	150	Exclude	Reticulation	\$5,793	0.0%	\$0
Gunnedah	200910051341644	Gravity Main		1996	34.3	150	Exclude	Reticulation	\$7,345	0.0%	\$0
Gunnedah	200910051341773	Rising Main		1996	324.6	250	Include	Trunk main, post 1987 asset	\$183,092	24.9%	\$45,591
Gunnedah	200910051341774	Rising Main		1996	216.8	250	Include	Trunk main, post 1987 asset	\$122,264	24.9%	\$30,444
Gunnedah	200910051341775	Rising Main		1996	805.9	250	Include	Trunk main, post 1987 asset	\$454,541	24.9%	\$113,183
Gunnedah	200910051341776	Rising Main		1996	51.9	250	Include	Trunk main, post 1987 asset	\$29,246	24.9%	\$7,282
Gunnedah	200910051341777	Rising Main		1996	330.3	250	Include	Trunk main, post 1987 asset	\$186,266	24.9%	\$46,381
Gunnedah	200910051341778	Rising Main		1996	823.2	250	Include	Trunk main, post 1987 asset	\$464,277	24.9%	\$115,607
Gunnedah	200910051341779	Rising Main		1996	275.1	250	Include	Trunk main, post 1987 asset	\$155,136	24.9%	\$38,630
Gunnedah	200910051341780	Rising Main		1996	24.8	250	Include	Trunk main, post 1987 asset	\$14,013	24.9%	\$3,489
Gunnedah	200910051341781	Rising Main		1996	1586.4	250	Include	Trunk main, post 1987 asset	\$894,751	24.9%	\$222,798
Gunnedah	200910051341782	Rising Main		1996	843.2	250	Include	Trunk main, post 1987 asset	\$475,541	24.9%	\$118,412
Gunnedah	200910051341783	Rising Main		1996	268.0	250	Include	Trunk main, post 1987 asset	\$151,133	24.9%	\$37,633
Gunnedah	200910051341784	Rising Main		1996	1010.0	250	Include	Trunk main, post 1987 asset	\$569,638	24.9%	\$141,843
Gunnedah	200910051341785	Rising Main		1996	793.4	250	Include	Trunk main, post 1987 asset	\$447,497	24.9%	\$111,429
Gunnedah	200910051341786	Rising Main		1996	321.6	250	Include	Trunk main, post 1987 asset	\$181,381	24.9%	\$45,165
Gunnedah	200910051341787	Rising Main		1996	807.8	250	Include	Trunk main, post 1987 asset	\$455,601	24.9%	\$113,447
Gunnedah	200910051341788	Rising Main		1996	2427.5	250	Include	Trunk main, post 1987 asset	\$1,369,097	24.9%	\$340,912
Gunnedah	200910051341645	Gravity Main		1998	10.3	150	Exclude	Reticulation	\$2,196	0.0%	\$0
Gunnedah	200910051341646	Gravity Main		1998	56.6	150	Exclude	Reticulation	\$12,120	0.0%	\$0
Gunnedah	200910051341688	Gravity Main		1998	74.5	150	Exclude	Reticulation	\$17,584	0.0%	\$0
Gunnedah	200910051341689	Gravity Main		1998	44.0	150	Exclude	Reticulation	\$10,384	0.0%	\$0
Gunnedah	200910051341690	Gravity Main		1998	86.4	150	Exclude	Reticulation	\$20,396	0.0%	\$0
Gunnedah	200910051341691	Gravity Main		1998	3.4	150	Exclude	Reticulation	\$797	0.0%	\$0
Gunnedah	200910051341698	Gravity Main		1998	32.9	150	Exclude	Reticulation	\$7,767	0.0%	\$0
Gunnedah	200910051341755	Gravity Main		1998	22.7	150	Exclude	Reticulation	\$5,360	0.0%	\$0
Gunnedah	200910051341802	Gravity Main		1998	2.2	150	Exclude	Reticulation	\$527	0.0%	\$0
Gunnedah	200910051341814	Gravity Main		1998	42.0	150	Exclude	Reticulation	\$9,909	0.0%	\$0
Gunnedah	200910051341815	Gravity Main		1998	2.9	150	Exclude	Reticulation	\$675	0.0%	\$0
Gunn/ WSA	20120816101117	Treatment	GUNNSTP (Primary Sedimentation Tank (Setting Pond))	1998			Include	Trunk asset, post 1987	\$1,069,250	30.7%	\$327,931
Gunn/ WSA	20120816101534	Treatment	GUNNSTP (Site works)	1998			Include	Trunk asset, post 1987	\$448,500	30.7%	\$137,551
Gunn/ WSA	20120816101741	Treatment	GUNNSTP (Effluent Ponds)	1998			Include	Trunk asset, post 1987	\$2,496,000	30.7%	\$765,504
Gunn/ WSA	20120816101859	Treatment	GUNNSTP (Electrical Equipment)	1998			Include	Trunk asset, post 1987	\$351,000	30.7%	\$107,649
Gunn/ WSA	20120816102041	Treatment	GUNNSTP (Recycled Effluent Pond)	1998			Include	Trunk asset, post 1987	\$650,000	30.7%	\$199,350
Gunn/ WSA	20120816143332	RW Pump station	GUNNSTP (Pump)	1998			Include	Trunk asset, post 1987	\$10,263	30.7%	\$3,148
Gunn/ WSA	20120816143433	RW Pump station	GUNNSTP (Pump)	1998			Include	Trunk asset, post 1987	\$10,263	30.7%	\$3,148
Gunn/ WSA	20120816143518	RW Pump station	GUNNSTP (Motor)	1998			Include	Trunk asset, post 1987	\$5,132	30.7%	\$1,574
Gunn/ WSA	20120816143557	RW Pump station	GUNNSTP (Motor)	1998			Include	Trunk asset, post 1987	\$5,132	30.7%	\$1,574
Gunn/ WSA	20120816143645	RW Pump station	GUNNSTP (Switchboard)	1998			Include	Trunk asset, post 1987	\$50,000	30.7%	\$15,335
Gunn/ WSA	20120816143730	RW Pump station	GUNNSTP (Building)	1998			Include	Trunk asset, post 1987	\$120,000	30.7%	\$36,803
Gunn/ WSA	20120816143844	RW Pump station	GUNNSTP (Pipe work & valves)	1998			Include	Trunk asset, post 1987	\$40,158	30.7%	\$12,316
Gunn/ WSA	20120816143922	RW Pump station	GUNNSTP (Flow meter)	1998			Include	Trunk asset, post 1987	\$12,000	30.7%	\$3,680
Gunnedah	20120815164158	Pump Station	GUNWELL (Switchboard) - Soft Start inc telemetry	1999			Include	Trunk asset, post 1987	\$75,000	24.9%	\$18,675
Gunnedah	200910051341649	Gravity Main		2001	75.0	150	Exclude	Reticulation	\$17,707	0.0%	\$0
Gunnedah	200910051341650	Gravity Main		2001	44.6	150	Exclude	Reticulation	\$10,529	0.0%	\$0
Gunnedah	200910051341873	Gravity Main		2001	69.7	225	Include	Trunk main, post 1987 asset	\$23,009	24.9%	\$5,729
Gunnedah	200910051341874	Gravity Main		2001	70.4	225	Include	Trunk main, post 1987 asset	\$23,242	24.9%	\$5,787
Gunnedah	200910051341875	Gravity Main		2001	70.3	225	Include	Trunk main, post 1987 asset	\$23,183	24.9%	\$5,773

Existing Assets - Sewerage

Asset Service Area(s)	Asset No.	Asset Type	Asset Details	Commissioning Date	Asset Description		Include in DSP?	Justification	MEERA Value	Recoverable Proportion	Recoverable MEERA
					Length (m)	Dia (mm)					
Gunnedah	200910051341876	Gravity Main		2001	85.7	225	Include	Trunk main, post 1987 asset	\$28,274	24.9%	\$7,040
Gunnedah	200910051341877	Gravity Main		2001	70.2	225	Include	Trunk main, post 1987 asset	\$23,152	24.9%	\$5,765
Gunnedah	200910051341878	Gravity Main		2001	83.3	225	Include	Trunk main, post 1987 asset	\$27,502	24.9%	\$6,848
Gunnedah	200910051341879	Gravity Main		2001	68.6	225	Include	Trunk main, post 1987 asset	\$22,643	24.9%	\$5,638
Gunnedah	200910051341880	Gravity Main		2001	57.9	150	Exclude	Reticulation	\$13,662	0.0%	\$0
Gunnedah	200910051341881	Gravity Main		2001	87.7	150	Exclude	Reticulation	\$20,704	0.0%	\$0
Gunnedah	200910051341882	Gravity Main		2001	79.9	150	Exclude	Reticulation	\$18,863	0.0%	\$0
Gunnedah	200910051341883	Gravity Main		2001	87.6	150	Exclude	Reticulation	\$20,663	0.0%	\$0
Gunnedah	200910051341884	Gravity Main		2001	95.0	150	Exclude	Reticulation	\$22,427	0.0%	\$0
Gunnedah	200910051341885	Gravity Main		2001	82.9	150	Exclude	Reticulation	\$19,558	0.0%	\$0
Gunnedah	200910051341886	Gravity Main		2001	2.0	150	Exclude	Reticulation	\$463	0.0%	\$0
Gunnedah	200910051341898	Gravity Main		2001	60.4	150	Exclude	Reticulation	\$14,252	0.0%	\$0
Gunnedah	200910051341899	Gravity Main		2001	52.6	150	Exclude	Reticulation	\$12,411	0.0%	\$0
Gunnedah	200910051341904	Gravity Main		2002	6.4	150	Exclude	Reticulation	\$1,499	0.0%	\$0
Gunnedah	200910051341905	Gravity Main		2002	38.2	150	Exclude	Reticulation	\$9,021	0.0%	\$0
Gunnedah	200910051341906	Gravity Main		2002	57.6	150	Exclude	Reticulation	\$13,596	0.0%	\$0
Gunnedah	200910051341907	Gravity Main		2002	21.6	150	Exclude	Reticulation	\$5,096	0.0%	\$0
Gunnedah	200910051341910	Gravity Main		2003	28.3	150	Exclude	Reticulation	\$6,684	0.0%	\$0
Gunnedah	20091005134221	Gravity Main		2005	73.2	150	Exclude	Reticulation	\$17,278	0.0%	\$0
Gunnedah	20091005134222	Gravity Main		2005	86.4	150	Exclude	Reticulation	\$20,379	0.0%	\$0
Gunnedah	20091005134223	Gravity Main		2005	45.3	150	Exclude	Reticulation	\$10,696	0.0%	\$0
Gunnedah	20091005134224	Gravity Main		2005	58.8	150	Exclude	Reticulation	\$13,879	0.0%	\$0
Gunnedah	20091005134229	Gravity Main		2005	92.8	150	Exclude	Reticulation	\$21,897	0.0%	\$0
Gunnedah	20091005134297	Gravity Main		2005	93.1	150	Exclude	Reticulation	\$21,962	0.0%	\$0
Gunnedah	20091005134298	Gravity Main		2005	90.9	150	Exclude	Reticulation	\$21,442	0.0%	\$0
Gunnedah	20091005134299	Gravity Main		2005	89.3	150	Exclude	Reticulation	\$21,075	0.0%	\$0
Gunnedah	20091005134307	Gravity Main		2005	41.1	150	Exclude	Reticulation	\$9,701	0.0%	\$0
Gunnedah	20091005134308	Gravity Main		2005	64.4	150	Exclude	Reticulation	\$15,205	0.0%	\$0
Gunnedah	20091005134309	Gravity Main		2005	26.1	150	Exclude	Reticulation	\$6,156	0.0%	\$0
Gunnedah	20091005134324	Gravity Main		2005	51.5	150	Exclude	Reticulation	\$12,158	0.0%	\$0
Gunnedah	20091005134327	Gravity Main		2005	69.9	150	Exclude	Reticulation	\$16,507	0.0%	\$0
Gunnedah	20091005134328	Gravity Main		2005	58.8	150	Exclude	Reticulation	\$13,874	0.0%	\$0
Gunnedah	20091005134336	Gravity Main		2005	69.8	150	Exclude	Reticulation	\$16,480	0.0%	\$0
Gunnedah	20091005134394	Gravity Main		2005	58.2	150	Exclude	Reticulation	\$13,747	0.0%	\$0
Gunnedah	20091005134395	Gravity Main		2005	74.0	150	Exclude	Reticulation	\$17,467	0.0%	\$0
Gunnedah	20091005134412	Gravity Main		2005	79.9	150	Exclude	Reticulation	\$18,860	0.0%	\$0
Gunnedah	20091005134413	Gravity Main		2005	75.1	150	Exclude	Reticulation	\$17,715	0.0%	\$0
Gunnedah	20091005134423	Gravity Main		2005	59.9	150	Exclude	Reticulation	\$14,146	0.0%	\$0
Gunnedah	20091005134424	Gravity Main		2005	62.6	150	Exclude	Reticulation	\$14,778	0.0%	\$0
Gunnedah	20120816092300	PS4 - CARAVANSPS (Instrumentation)		2005			Exclude	Reticulation	\$8,000	0.0%	\$0
Gunnedah	20120816092344	PS4 - CARAVANSPS (Dump Easy RV)		2005			Exclude	Reticulation	\$10,695	0.0%	\$0
Gunnedah	20091005134219	Gravity Main		2006	68.0	150	Exclude	Reticulation	\$16,057	0.0%	\$0
Gunnedah	20091005134220	Gravity Main		2006	67.4	150	Exclude	Reticulation	\$15,903	0.0%	\$0
Gunnedah	20091005134225	Gravity Main		2006	61.0	150	Exclude	Reticulation	\$14,388	0.0%	\$0
Gunnedah	20091005134228	Gravity Main		2006	44.7	150	Exclude	Reticulation	\$10,553	0.0%	\$0
Gunnedah	20091005134235	Gravity Main		2006	74.6	150	Exclude	Reticulation	\$17,610	0.0%	\$0
Gunnedah	20091005134248	Gravity Main		2006	70.9	150	Exclude	Reticulation	\$16,724	0.0%	\$0
Gunnedah	20091005134249	Gravity Main		2006	60.7	150	Exclude	Reticulation	\$14,324	0.0%	\$0
Gunnedah	20091005134250	Gravity Main		2006	60.8	150	Exclude	Reticulation	\$14,355	0.0%	\$0
Gunnedah	20091005134251	Gravity Main		2006	44.4	150	Exclude	Reticulation	\$10,474	0.0%	\$0
Gunnedah	20091005134275	Gravity Main		2006	40.8	150	Exclude	Reticulation	\$9,628	0.0%	\$0
Gunnedah	20091005134276	Gravity Main		2006	50.6	150	Exclude	Reticulation	\$11,939	0.0%	\$0
Gunnedah	20091005134278	Gravity Main		2006	62.2	150	Exclude	Reticulation	\$14,671	0.0%	\$0
Gunnedah	20091005134279	Gravity Main		2006	29.8	150	Exclude	Reticulation	\$7,044	0.0%	\$0
Gunnedah	20091005134280	Gravity Main		2006	84.9	150	Exclude	Reticulation	\$20,038	0.0%	\$0
Gunnedah	20091005134282	Gravity Main		2006	29.4	150	Exclude	Reticulation	\$6,937	0.0%	\$0
Gunnedah	20091005134283	Gravity Main		2006	39.5	150	Exclude	Reticulation	\$9,322	0.0%	\$0
Gunnedah	20091005134284	Gravity Main		2006	61.2	150	Exclude	Reticulation	\$14,453	0.0%	\$0
Gunnedah	20091005134285	Gravity Main		2006	48.1	150	Exclude	Reticulation	\$11,363	0.0%	\$0
Gunnedah	20091005134286	Gravity Main		2006	43.6	150	Exclude	Reticulation	\$10,293	0.0%	\$0
Gunnedah	20091005134292	Gravity Main		2006	66.4	150	Exclude	Reticulation	\$15,663	0.0%	\$0
Gunnedah	20091005134380	Gravity Main		2006	47.3	150	Exclude	Reticulation	\$11,152	0.0%	\$0
Gunnedah	20091005134384	Gravity Main		2006	50.4	150	Exclude	Reticulation	\$11,904	0.0%	\$0
Gunnedah	20091005134386	Gravity Main		2006	23.5	150	Exclude	Reticulation	\$5,538	0.0%	\$0
Gunnedah	20091005134387	Gravity Main		2006	27.8	150	Exclude	Reticulation	\$6,560	0.0%	\$0
Gunnedah	20091005134388	Gravity Main		2006	69.3	150	Exclude	Reticulation	\$16,350	0.0%	\$0
Gunnedah	20091005134389	Gravity Main		2006	54.9	150	Exclude	Reticulation	\$12,955	0.0%	\$0
Gunnedah	20091005134390	Gravity Main		2006	54.5	150	Exclude	Reticulation	\$12,856	0.0%	\$0
Gunnedah	20091005134391	Gravity Main		2006	58.3	150	Exclude	Reticulation	\$13,749	0.0%	\$0
Gunnedah	20091005134392	Gravity Main		2006	22.4	150	Exclude	Reticulation	\$5,295	0.0%	\$0
Gunnedah	20091005134393	Gravity Main		2006	27.1	150	Exclude	Reticulation	\$6,387	0.0%	\$0

Existing Assets - Sewerage

Asset Service Area(s)	Asset No.	Asset Type	Asset Details	Commissioning Date	Asset Description		Include in DSP?	Justification	MEERA Value	Recoverable Proportion	Recoverable MEERA
					Length (m)	Dia (mm)					
Gunnedah	20091005134396	Gravity Main		2006	43.1	150	Exclude	Reticulation	\$10,166	0.0%	\$0
Gunnedah	20091005134415	Gravity Main		2006	61.5	150	Exclude	Reticulation	\$14,524	0.0%	\$0
Gunnedah	20091005134416	Gravity Main		2006	79.1	150	Exclude	Reticulation	\$18,657	0.0%	\$0
Gunnedah	20091005134417	Gravity Main		2006	77.4	150	Exclude	Reticulation	\$18,261	0.0%	\$0
Gunnedah	20091005134418	Gravity Main		2006	74.8	150	Exclude	Reticulation	\$17,657	0.0%	\$0
Gunnedah	20091005134473	Gravity Main		2006	85.0	150	Exclude	Reticulation	\$20,063	0.0%	\$0
Gunnedah	20091005134475	Gravity Main		2006	84.7	150	Exclude	Reticulation	\$19,985	0.0%	\$0
Gunnedah	20091005134476	Gravity Main		2006	81.6	150	Exclude	Reticulation	\$19,267	0.0%	\$0
Gunnedah	20060803103101	Gravity Main		2006	34.0	150	Exclude	Reticulation	\$8,027	0.0%	\$0
Gunnedah	20060803104358	Gravity Main		2006	36.6	150	Exclude	Reticulation	\$8,631	0.0%	\$0
Gunnedah	20060907094135	Gravity Main		2006	21.7	150	Exclude	Reticulation	\$5,111	0.0%	\$0
Gunnedah	20060907114129	Gravity Main		2006	19.8	150	Exclude	Reticulation	\$4,672	0.0%	\$0
Gunnedah	20060907145619	Gravity Main		2006	2.2	150	Exclude	Reticulation	\$516	0.0%	\$0
Gunnedah	20060907152155	Gravity Main		2006	1.3	150	Exclude	Reticulation	\$312	0.0%	\$0
Gunnedah	20060912142734	Gravity Main		2006	3.3	150	Exclude	Reticulation	\$786	0.0%	\$0
Gunnedah	20060913084540	Gravity Main		2006	7.8	150	Exclude	Reticulation	\$1,842	0.0%	\$0
Gunnedah	20060928115935	Gravity Main		2006	302.2	225	Exclude	Reticulation	\$99,739	0.0%	\$0
Gunnedah	20110317085721	Gravity Main		2006	44.0	150	Exclude	Reticulation	\$9,440	0.0%	\$0
Gunnedah	20110317085738	Gravity Main		2006	77.9	150	Exclude	Reticulation	\$18,880	0.0%	\$0
Gunnedah	20110317085750	Gravity Main		2006	82.0	150	Exclude	Reticulation	\$21,240	0.0%	\$0
Gunnedah	20110317085801	Gravity Main		2006	83.5	150	Exclude	Reticulation	\$21,240	0.0%	\$0
Gunnedah	20110317085814	Gravity Main		2006	101.2	150	Exclude	Reticulation	\$21,240	0.0%	\$0
Gunnedah	20110317085824	Gravity Main		2006	83.0	150	Exclude	Reticulation	\$19,763	0.0%	\$0
Gunnedah	20110317161653	Gravity Main		2006	15.4	150	Exclude	Reticulation	\$4,012	0.0%	\$0
Gunnedah	20110317161709	Gravity Main		2006	25.6	150	Exclude	Reticulation	\$6,938	0.0%	\$0
Gunnedah	20110317161720	Gravity Main		2006	77.6	150	Exclude	Reticulation	\$18,054	0.0%	\$0
Gunnedah	20110317161731	Gravity Main		2006	58.8	150	Exclude	Reticulation	\$14,160	0.0%	\$0
Gunnedah	20110317161749	Gravity Main		2006	57.0	150	Exclude	Reticulation	\$13,452	0.0%	\$0
Gunnedah	20110317161758	Gravity Main		2006	62.7	150	Exclude	Reticulation	\$14,868	0.0%	\$0
Gunnedah	20110317161810	Gravity Main		2006	76.8	150	Exclude	Reticulation	\$17,700	0.0%	\$0
Gunn/ WSA	20120816100825	Treatment	GUNNSTP (Inlet works)	2006			Include	Trunk asset, post 1987 asset	\$676,000	30.7%	\$207,324
Gunnedah	20091005134203	Gravity Main		2007	56.3	150	Exclude	Reticulation	\$5,575	0.0%	\$0
Gunnedah	20091005134215	Gravity Main		2007	61.8	150	Exclude	Reticulation	\$14,573	0.0%	\$0
Gunnedah	20091005134216	Gravity Main		2007	65.7	150	Exclude	Reticulation	\$15,496	0.0%	\$0
Gunnedah	20091005134319	Gravity Main		2007	44.0	150	Exclude	Reticulation	\$10,391	0.0%	\$0
Gunnedah	20091005134330	Gravity Main		2007	60.0	150	Exclude	Reticulation	\$14,160	0.0%	\$0
Gunnedah	20091005134401	Gravity Main		2007	8.4	150	Exclude	Reticulation	\$1,990	0.0%	\$0
Gunnedah	20091005134402	Gravity Main		2007	43.9	150	Exclude	Reticulation	\$10,368	0.0%	\$0
Gunnedah	20091005134407	Gravity Main		2007	72.0	150	Exclude	Reticulation	\$16,993	0.0%	\$0
Gunnedah	20091005134408	Gravity Main		2007	42.5	150	Exclude	Reticulation	\$10,019	0.0%	\$0
Gunnedah	20091005134409	Gravity Main		2007	59.5	150	Exclude	Reticulation	\$14,033	0.0%	\$0
Gunnedah	20091005134410	Gravity Main		2007	62.1	150	Exclude	Reticulation	\$14,650	0.0%	\$0
Gunnedah	20091005134411	Gravity Main		2007	38.0	150	Exclude	Reticulation	\$8,959	0.0%	\$0
Gunnedah	20091005134419	Gravity Main		2007	81.3	150	Exclude	Reticulation	\$19,195	0.0%	\$0
Gunnedah	20091005134420	Gravity Main		2007	40.4	150	Exclude	Reticulation	\$9,544	0.0%	\$0
Gunnedah	20091005134421	Gravity Main		2007	53.6	150	Exclude	Reticulation	\$12,656	0.0%	\$0
Gunnedah	20091005134425	Gravity Main		2007	61.2	150	Exclude	Reticulation	\$14,441	0.0%	\$0
Gunnedah	20091005134426	Gravity Main		2007	91.3	150	Exclude	Reticulation	\$21,555	0.0%	\$0
Gunnedah	20091005134427	Gravity Main		2007	96.4	150	Exclude	Reticulation	\$22,757	0.0%	\$0
Gunnedah	20091005134434	Gravity Main		2007	34.2	150	Exclude	Reticulation	\$8,060	0.0%	\$0
Gunnedah	20091005134537	Gravity Main		2007	40.5	150	Exclude	Reticulation	\$9,550	0.0%	\$0
Gunnedah	20091005134616	Gravity Main		2007	59.4	150	Exclude	Reticulation	\$14,018	0.0%	\$0
Gunnedah	20091005134617	Gravity Main		2007	90.2	150	Exclude	Reticulation	\$21,286	0.0%	\$0
Gunnedah	20091005134634	Gravity Main		2007	83.8	150	Exclude	Reticulation	\$19,771	0.0%	\$0
Gunnedah	20091005134635	Gravity Main		2007	91.2	150	Exclude	Reticulation	\$21,521	0.0%	\$0
Gunnedah	20091005134636	Gravity Main		2007	77.1	150	Exclude	Reticulation	\$18,185	0.0%	\$0
Gunnedah	20091005134662	Gravity Main		2007	81.2	150	Exclude	Reticulation	\$19,154	0.0%	\$0
Gunnedah	20091005134663	Gravity Main		2007	61.4	150	Exclude	Reticulation	\$14,501	0.0%	\$0
Gunnedah	20091005134666	Gravity Main		2007	85.4	150	Exclude	Reticulation	\$20,154	0.0%	\$0
Gunnedah	20091005134683	Gravity Main		2007	77.9	150	Exclude	Reticulation	\$18,395	0.0%	\$0
Gunnedah	20091005134684	Gravity Main		2007	74.0	150	Exclude	Reticulation	\$17,473	0.0%	\$0
Gunnedah	20091005134688	Gravity Main		2007	63.8	150	Exclude	Reticulation	\$15,061	0.0%	\$0
Gunnedah	20091005134689	Gravity Main		2007	70.1	150	Exclude	Reticulation	\$16,536	0.0%	\$0
Gunnedah	20091005134700	Gravity Main		2007	94.0	150	Exclude	Reticulation	\$22,179	0.0%	\$0
Gunnedah	20091005134738	Gravity Main		2007	59.4	150	Exclude	Reticulation	\$14,011	0.0%	\$0
Gunnedah	20091005134760	Gravity Main		2007	18.2	150	Exclude	Reticulation	\$4,299	0.0%	\$0
Gunnedah	20091005134761	Gravity Main		2007	39.1	150	Exclude	Reticulation	\$9,232	0.0%	\$0
Gunnedah	20091005134767	Gravity Main		2007	61.0	150	Exclude	Reticulation	\$14,400	0.0%	\$0
Gunnedah	20091005134771	Gravity Main		2007	92.8	150	Exclude	Reticulation	\$21,890	0.0%	\$0
Gunnedah	20091005134772	Gravity Main		2007	92.4	150	Exclude	Reticulation	\$21,799	0.0%	\$0
Gunnedah	20091005134875	Gravity Main		2007	46.8	150	Exclude	Reticulation	\$11,040	0.0%	\$0

Existing Assets - Sewerage

Asset Service Area(s)	Asset No.	Asset Type	Asset Details	Commissioning Date	Asset Description		Include in DSP?	Justification	MEERA Value	Recoverable Proportion	Recoverable MEERA
					Length (m)	Dia (mm)					
Gunnedah	20091005134904	Gravity Main		2007	93.6	150	Exclude	Reticulation	\$22,085	0.0%	\$0
Gunnedah	20091005134917	Gravity Main		2007	48.1	150	Exclude	Reticulation	\$11,340	0.0%	\$0
Gunnedah	20091005134985	Gravity Main		2007	47.2	150	Exclude	Reticulation	\$11,148	0.0%	\$0
Gunnedah	20091005134989	Gravity Main		2007	71.7	150	Exclude	Reticulation	\$16,912	0.0%	\$0
Gunnedah	200910051341037	Gravity Main		2007	57.2	150	Exclude	Reticulation	\$13,508	0.0%	\$0
Gunnedah	200910051341038	Gravity Main		2007	76.9	150	Exclude	Reticulation	\$18,153	0.0%	\$0
Gunnedah	200910051341067	Gravity Main		2007	7.0	150	Exclude	Reticulation	\$1,645	0.0%	\$0
Gunnedah	20080219140524	Gravity Main		2007	77.5	150	Exclude	Reticulation	\$18,286	0.0%	\$0
Gunnedah	20080219141705	Gravity Main		2007	24.9	150	Exclude	Reticulation	\$5,882	0.0%	\$0
Gunnedah	20080219141928	Gravity Main		2007	41.6	150	Exclude	Reticulation	\$9,816	0.0%	\$0
Gunnedah	20080219144707	Gravity Main		2007	79.8	150	Exclude	Reticulation	\$18,823	0.0%	\$0
Gunnedah	20080219144939	Gravity Main		2007	35.1	150	Exclude	Reticulation	\$8,272	0.0%	\$0
Gunnedah	20080220110758	Gravity Main		2007	22.0	150	Exclude	Reticulation	\$5,201	0.0%	\$0
Gunnedah	20080220140311	Gravity Main		2007	87.7	150	Exclude	Reticulation	\$20,698	0.0%	\$0
Gunnedah	20080220140450	Gravity Main		2007	13.3	150	Exclude	Reticulation	\$3,142	0.0%	\$0
Gunnedah	20080221084102	Gravity Main		2007	55.8	150	Exclude	Reticulation	\$13,179	0.0%	\$0
Gunnedah	20080221084339	Gravity Main		2007	60.2	150	Exclude	Reticulation	\$14,199	0.0%	\$0
Gunnedah	20080221085532	Gravity Main		2007	14.0	150	Exclude	Reticulation	\$3,311	0.0%	\$0
Gunnedah	20080221085904	Gravity Main		2007	50.7	150	Exclude	Reticulation	\$11,973	0.0%	\$0
Gunnedah	20080221090144	Gravity Main		2007	60.2	150	Exclude	Reticulation	\$14,207	0.0%	\$0
Gunnedah	20080221090439	Gravity Main		2007	61.6	150	Exclude	Reticulation	\$14,535	0.0%	\$0
Gunnedah	20080221090700	Gravity Main		2007	78.3	150	Exclude	Reticulation	\$18,487	0.0%	\$0
Gunnedah	20080221090849	Gravity Main		2007	57.2	150	Exclude	Reticulation	\$13,504	0.0%	\$0
Gunn/ WSA	20120816101701	Treatment	GUNNSTP (Sludge Drying Beds)	2007			Include	Trunk asset, post 1987	\$741,000	30.7%	\$227,259
Gunnedah	20090527144144	Gravity Main		2008	3.8	150	Exclude	Reticulation	\$899	0.0%	\$0
Gunnedah	20090527144208	Gravity Main		2008	63.5	150	Exclude	Reticulation	\$14,975	0.0%	\$0
Gunnedah	20090527144225	Gravity Main		2008	68.8	150	Exclude	Reticulation	\$16,227	0.0%	\$0
Gunnedah	20090527144246	Gravity Main		2008	26.6	150	Exclude	Reticulation	\$6,272	0.0%	\$0
Gunnedah	20090527144311	Gravity Main		2008	42.5	150	Exclude	Reticulation	\$10,023	0.0%	\$0
Gunnedah	20090527144440	Gravity Main		2008	53.3	150	Exclude	Reticulation	\$12,588	0.0%	\$0
Gunnedah	20090527144458	Gravity Main		2008	54.5	150	Exclude	Reticulation	\$12,854	0.0%	\$0
Gunnedah	20090527144518	Gravity Main		2008	73.0	150	Exclude	Reticulation	\$17,226	0.0%	\$0
Gunnedah	20090527144543	Gravity Main		2008	58.4	150	Exclude	Reticulation	\$13,785	0.0%	\$0
Gunnedah	20090527144643	Gravity Main		2008	78.7	150	Exclude	Reticulation	\$18,562	0.0%	\$0
Gunnedah	20090527144719	Gravity Main		2008	40.0	150	Exclude	Reticulation	\$9,440	0.0%	\$0
Gunnedah	20090527144740	Gravity Main		2008	41.7	150	Exclude	Reticulation	\$9,838	0.0%	\$0
Gunnedah	20090527150527	Gravity Main		2008	61.1	150	Exclude	Reticulation	\$14,414	0.0%	\$0
Gunnedah	20090527150559	Gravity Main		2008	34.9	150	Exclude	Reticulation	\$8,225	0.0%	\$0
Gunnedah	20090527150700	Gravity Main		2008	54.9	150	Exclude	Reticulation	\$12,956	0.0%	\$0
Gunnedah	20090527150719	Gravity Main		2008	57.8	150	Exclude	Reticulation	\$13,634	0.0%	\$0
Gunnedah	20090527150740	Gravity Main		2008	45.7	150	Exclude	Reticulation	\$10,778	0.0%	\$0
Gunnedah	20090527150841	Gravity Main		2008	10.8	150	Exclude	Reticulation	\$2,544	0.0%	\$0
Gunnedah	20090527150909	Gravity Main		2008	41.1	150	Exclude	Reticulation	\$9,688	0.0%	\$0
Gunnedah	20090527151007	Gravity Main		2008	58.4	150	Exclude	Reticulation	\$13,776	0.0%	\$0
Gunnedah	20090527151030	Gravity Main		2008	60.5	150	Exclude	Reticulation	\$14,267	0.0%	\$0
Gunnedah	20090527151055	Gravity Main		2008	39.4	150	Exclude	Reticulation	\$9,307	0.0%	\$0
Gunnedah	20090527151112	Gravity Main		2008	53.0	150	Exclude	Reticulation	\$12,504	0.0%	\$0
Gunnedah	20090527151132	Gravity Main		2008	49.8	150	Exclude	Reticulation	\$11,743	0.0%	\$0
Gunnedah	20090527151148	Gravity Main		2008	52.5	150	Exclude	Reticulation	\$12,400	0.0%	\$0
Gunnedah	20090527151204	Gravity Main		2008	59.2	150	Exclude	Reticulation	\$13,967	0.0%	\$0
Gunnedah	20090527151220	Gravity Main		2008	54.1	150	Exclude	Reticulation	\$12,771	0.0%	\$0
Gunn/ WSA	20120816101818	Treatment	GUNNSTP (Ponds Aeration System)	2008			Include	Trunk asset, post 1987	\$624,000	30.7%	\$191,376
Gunnedah	20091005134144	Gravity Main		2009	106.2	225	Include	Trunk main, post 1987 asset	\$35,044	24.9%	\$8,726
Gunnedah	20091005134153	Gravity Main		2009	73.5	225	Include	Trunk main, post 1987 asset	\$24,255	24.9%	\$6,040
Gunnedah	20091005134175	Gravity Main		2009	72.4	150	Exclude	Reticulation	\$17,077	0.0%	\$0
Gunnedah	20091005134246	Gravity Main		2009	39.4	150	Exclude	Reticulation	\$9,292	0.0%	\$0
Gunnedah	20091005134247	Gravity Main		2009	85.6	150	Exclude	Reticulation	\$20,203	0.0%	\$0
Gunnedah	20091005134339	Gravity Main		2009	48.6	150	Exclude	Reticulation	\$11,470	0.0%	\$0
Gunnedah	20091005134369	Gravity Main		2009	72.2	150	Exclude	Reticulation	\$17,040	0.0%	\$0
Gunnedah	20091005134370	Gravity Main		2009	68.2	150	Exclude	Reticulation	\$16,094	0.0%	\$0
Gunnedah	20091005134372	Gravity Main		2009	83.4	150	Exclude	Reticulation	\$19,692	0.0%	\$0
Gunnedah	20091005134373	Gravity Main		2009	81.2	150	Exclude	Reticulation	\$19,163	0.0%	\$0
Gunnedah	20091005134374	Gravity Main		2009	79.6	150	Exclude	Reticulation	\$18,775	0.0%	\$0
Gunnedah	20091005134447	Gravity Main		2009	62.7	150	Exclude	Reticulation	\$14,799	0.0%	\$0
Gunnedah	20091005134451	Gravity Main		2009	47.4	150	Exclude	Reticulation	\$11,181	0.0%	\$0
Gunnedah	20091005134452	Gravity Main		2009	90.7	150	Exclude	Reticulation	\$21,404	0.0%	\$0
Gunnedah	20091005134453	Gravity Main		2009	41.6	150	Exclude	Reticulation	\$9,818	0.0%	\$0
Gunnedah	20091005134454	Gravity Main		2009	57.6	150	Exclude	Reticulation	\$13,588	0.0%	\$0
Gunnedah	20091005134492	Gravity Main		2009	72.9	150	Exclude	Reticulation	\$17,202	0.0%	\$0
Gunnedah	20091005134494	Gravity Main		2009	20.4	150	Exclude	Reticulation	\$4,819	0.0%	\$0
Gunnedah	20091005134496	Gravity Main		2009	39.8	150	Exclude	Reticulation	\$9,404	0.0%	\$0

Existing Assets - Sewerage

Asset Service Area(s)	Asset No.	Asset Type	Asset Details	Commissioning Date	Asset Description		Include in DSP?	Justification	MEERA Value	Recoverable Proportion	Recoverable MEERA
					Length (m)	Dia (mm)					
Gunnedah	20091005134497	Gravity Main		2009	8.1	150	Exclude	Reticulation	\$1,918	0.0%	\$0
Gunnedah	20091005134499	Gravity Main		2009	64.5	150	Exclude	Reticulation	\$15,220	0.0%	\$0
Gunnedah	20091005134516	Gravity Main		2009	41.8	150	Exclude	Reticulation	\$9,863	0.0%	\$0
Gunnedah	20091005134517	Gravity Main		2009	74.1	150	Exclude	Reticulation	\$17,480	0.0%	\$0
Gunnedah	20091005134601	Gravity Main		2009	9.8	150	Exclude	Reticulation	\$2,312	0.0%	\$0
Gunnedah	20091005134603	Gravity Main		2009	58.9	150	Exclude	Reticulation	\$13,911	0.0%	\$0
Gunnedah	20091005134606	Gravity Main		2009	103.1	225	Include	Trunk main, post 1987 asset	\$34,027	24.9%	\$8,473
Gunnedah	20091005134608	Gravity Main		2009	81.2	225	Include	Trunk main, post 1987 asset	\$26,806	24.9%	\$6,675
Gunnedah	20091005134609	Gravity Main		2009	91.4	225	Include	Trunk main, post 1987 asset	\$30,164	24.9%	\$7,511
Gunnedah	20091005134619	Gravity Main		2009	120.5	150	Exclude	Reticulation	\$28,442	0.0%	\$0
Gunnedah	20091005134637	Gravity Main		2009	80.1	150	Exclude	Reticulation	\$18,914	0.0%	\$0
Gunnedah	20091005134741	Gravity Main		2009	43.4	225	Include	Trunk main, post 1987 asset	\$14,323	24.9%	\$3,566
Gunnedah	20091005134742	Gravity Main		2009	38.3	225	Include	Trunk main, post 1987 asset	\$12,652	24.9%	\$3,151
Gunnedah	20091005134745	Gravity Main		2009	68.4	225	Include	Trunk main, post 1987 asset	\$22,580	24.9%	\$5,623
Gunnedah	20091005134748	Gravity Main		2009	40.2	150	Exclude	Reticulation	\$9,481	0.0%	\$0
Gunnedah	20091005134787	Gravity Main		2009	103.6	150	Exclude	Reticulation	\$24,442	0.0%	\$0
Gunnedah	20091005134789	Gravity Main		2009	66.2	150	Exclude	Reticulation	\$15,630	0.0%	\$0
Gunnedah	20091005134790	Gravity Main		2009	70.1	150	Exclude	Reticulation	\$16,539	0.0%	\$0
Gunnedah	20091005134791	Gravity Main		2009	48.7	150	Exclude	Reticulation	\$11,503	0.0%	\$0
Gunnedah	20091005134797	Gravity Main		2009	52.8	150	Exclude	Reticulation	\$12,458	0.0%	\$0
Gunnedah	20091005134812	Gravity Main		2009	52.1	150	Exclude	Reticulation	\$12,299	0.0%	\$0
Gunnedah	20091005134813	Gravity Main		2009	33.5	150	Exclude	Reticulation	\$7,896	0.0%	\$0
Gunnedah	20091005134814	Gravity Main		2009	35.9	150	Exclude	Reticulation	\$8,479	0.0%	\$0
Gunnedah	20091005134818	Gravity Main		2009	60.1	150	Exclude	Reticulation	\$14,187	0.0%	\$0
Gunnedah	20091005134819	Gravity Main		2009	72.9	150	Exclude	Reticulation	\$17,206	0.0%	\$0
Gunnedah	20091005134826	Gravity Main		2009	78.0	150	Exclude	Reticulation	\$18,409	0.0%	\$0
Gunnedah	20091005134827	Gravity Main		2009	68.9	150	Exclude	Reticulation	\$16,252	0.0%	\$0
Gunnedah	20091005134828	Gravity Main		2009	52.5	150	Exclude	Reticulation	\$12,400	0.0%	\$0
Gunnedah	20091005134916	Gravity Main		2009	54.2	150	Exclude	Reticulation	\$12,800	0.0%	\$0
Gunnedah	20091005134933	Gravity Main		2009	48.3	150	Exclude	Reticulation	\$11,391	0.0%	\$0
Gunnedah	20091005134945	Gravity Main		2009	75.0	150	Exclude	Reticulation	\$17,697	0.0%	\$0
Gunnedah	200910051341016	Gravity Main		2009	38.3	150	Exclude	Reticulation	\$9,034	0.0%	\$0
Gunnedah	200910051341090	Gravity Main		2009	70.1	150	Exclude	Reticulation	\$16,534	0.0%	\$0
Gunnedah	200910051341095	Gravity Main		2009	60.7	150	Exclude	Reticulation	\$14,319	0.0%	\$0
Gunnedah	200910051341099	Gravity Main		2009	89.7	150	Exclude	Reticulation	\$21,170	0.0%	\$0
Gunnedah	200910051341100	Gravity Main		2009	67.2	150	Exclude	Reticulation	\$15,856	0.0%	\$0
Gunnedah	200910051341103	Gravity Main		2009	21.0	150	Exclude	Reticulation	\$4,958	0.0%	\$0
Gunnedah	200910051341104	Gravity Main		2009	47.7	150	Exclude	Reticulation	\$11,267	0.0%	\$0
Gunnedah	200910051341117	Gravity Main		2009	88.4	150	Exclude	Reticulation	\$20,862	0.0%	\$0
Gunnedah	200910051341131	Gravity Main		2009	25.6	150	Exclude	Reticulation	\$6,044	0.0%	\$0
Gunnedah	200910051341301	Gravity Main		2009	25.7	150	Exclude	Reticulation	\$6,059	0.0%	\$0
Gunnedah	200910051341302	Gravity Main		2009	31.3	150	Exclude	Reticulation	\$7,390	0.0%	\$0
Gunnedah	200910051341303	Gravity Main		2009	62.2	150	Exclude	Reticulation	\$14,675	0.0%	\$0
Gunnedah	200910051341307	Gravity Main		2009	62.2	150	Exclude	Reticulation	\$14,675	0.0%	\$0
Gunnedah	200910051341310	Gravity Main		2009	43.9	150	Exclude	Reticulation	\$10,359	0.0%	\$0
Gunnedah	200910051341531	Gravity Main		2009	55.0	150	Exclude	Reticulation	\$12,987	0.0%	\$0
Gunnedah	200910051341736	Gravity Main		2009	72.9	150	Exclude	Reticulation	\$17,194	0.0%	\$0
Gunnedah	200910051341737	Gravity Main		2009	44.8	150	Exclude	Reticulation	\$6,132	0.0%	\$0
Gunnedah	200910051342874	Gravity Main		2009	44.8	150	Exclude	Reticulation	\$4,431	0.0%	\$0
Gunn/ WSA	20120816101231	Treatment	GUNNSTP (Trickling Filter 1 Mechanical)	2009			Include	Trunk asset, post 1987	\$305,500	30.7%	\$93,694
Gunn/ WSA	20120816101405	Treatment	GUNNSTP (Trickling Filter 2 Mechanical)	2009			Include	Trunk asset, post 1987	\$305,500	30.7%	\$93,694
Gunnedah	20091005134012	Gravity Main		2010	56.7	150	Exclude	Reticulation	\$13,370	0.0%	\$0
Gunnedah	20091005134034	Gravity Main		2010	4.6	150	Exclude	Reticulation	\$1,093	0.0%	\$0
Gunnedah	20091005134035	Gravity Main		2010	74.1	150	Exclude	Reticulation	\$17,495	0.0%	\$0
Gunnedah	20091005134084	Gravity Main		2010	71.3	150	Exclude	Reticulation	\$16,833	0.0%	\$0
Gunnedah	20091005134101	Gravity Main		2010	68.3	150	Exclude	Reticulation	\$16,109	0.0%	\$0
Gunnedah	20091005134102	Gravity Main		2010	54.3	150	Exclude	Reticulation	\$12,825	0.0%	\$0
Gunnedah	20091005134103	Gravity Main		2010	55.5	150	Exclude	Reticulation	\$13,088	0.0%	\$0
Gunnedah	20091005134106	Gravity Main		2010	82.3	150	Exclude	Reticulation	\$19,412	0.0%	\$0
Gunnedah	20091005134148	Gravity Main		2010	48.4	150	Exclude	Reticulation	\$11,412	0.0%	\$0
Gunnedah	20091005134217	Gravity Main		2010	47.0	150	Exclude	Reticulation	\$11,098	0.0%	\$0
Gunnedah	20091005134231	Gravity Main		2010	37.3	150	Exclude	Reticulation	\$8,813	0.0%	\$0
Gunnedah	20091005134320	Gravity Main		2010	44.2	150	Exclude	Reticulation	\$10,432	0.0%	\$0
Gunnedah	20091005134321	Gravity Main		2010	55.0	150	Exclude	Reticulation	\$12,990	0.0%	\$0
Gunnedah	20091005134322	Gravity Main		2010	73.0	150	Exclude	Reticulation	\$17,224	0.0%	\$0
Gunnedah	20091005134323	Gravity Main		2010	41.0	150	Exclude	Reticulation	\$9,677	0.0%	\$0
Gunnedah	20091005134331	Gravity Main		2010	72.1	150	Exclude	Reticulation	\$17,021	0.0%	\$0
Gunnedah	20091005134332	Gravity Main		2010	69.0	150	Exclude	Reticulation	\$16,279	0.0%	\$0
Gunnedah	20091005134368	Gravity Main		2010	70.2	150	Exclude	Reticulation	\$16,564	0.0%	\$0
Gunnedah	20091005134445	Gravity Main		2010	37.6	150	Exclude	Reticulation	\$8,870	0.0%	\$0
Gunnedah	20091005134614	Gravity Main		2010	109.4	150	Exclude	Reticulation	\$25,822	0.0%	\$0

Existing Assets - Sewerage

Asset Service Area(s)	Asset No.	Asset Type	Asset Details	Commissioning Date	Asset Description		Include in DSP?	Justification	MEERA Value	Recoverable Proportion	Recoverable MEERA
					Length (m)	Dia (mm)					
Gunnedah	20091005134618	Gravity Main		2010	106.4	150	Exclude	Reticulation	\$25,107	0.0%	\$0
Gunnedah	20091005134674	Gravity Main		2010	74.8	150	Exclude	Reticulation	\$17,654	0.0%	\$0
Gunnedah	20091005134675	Gravity Main		2010	62.5	150	Exclude	Reticulation	\$14,742	0.0%	\$0
Gunnedah	20091005134678	Gravity Main		2010	47.3	150	Exclude	Reticulation	\$11,170	0.0%	\$0
Gunnedah	20091005134679	Gravity Main		2010	37.7	150	Exclude	Reticulation	\$8,902	0.0%	\$0
Gunnedah	20091005134820	Gravity Main		2010	80.5	150	Exclude	Reticulation	\$18,991	0.0%	\$0
Gunnedah	20091005134825	Gravity Main		2010	83.1	150	Exclude	Reticulation	\$19,611	0.0%	\$0
Gunnedah	20091005134932	Gravity Main		2010	70.3	150	Exclude	Reticulation	\$16,598	0.0%	\$0
Gunnedah	20091005134936	Gravity Main		2010	80.5	150	Exclude	Reticulation	\$18,998	0.0%	\$0
Gunnedah	20091005134943	Gravity Main		2010	29.1	150	Exclude	Reticulation	\$6,864	0.0%	\$0
Gunnedah	200910051341044	Gravity Main		2010	53.3	150	Exclude	Reticulation	\$12,588	0.0%	\$0
Gunnedah	200910051341045	Gravity Main		2010	39.6	150	Exclude	Reticulation	\$9,355	0.0%	\$0
Gunnedah	200910051341046	Gravity Main		2010	76.5	150	Exclude	Reticulation	\$18,051	0.0%	\$0
Gunnedah	200910051341075	Gravity Main		2010	60.4	150	Exclude	Reticulation	\$14,250	0.0%	\$0
Gunnedah	200910051341205	Gravity Main		2010	59.5	150	Exclude	Reticulation	\$14,046	0.0%	\$0
Gunnedah	200910051341528	Gravity Main		2010	80.1	150	Exclude	Reticulation	\$18,907	0.0%	\$0
Gunnedah	200910051341658	Gravity Main		2010	62.7	150	Exclude	Reticulation	\$14,787	0.0%	\$0
Gunnedah	200910051341745	Gravity Main		2010	40.9	150	Exclude	Reticulation	\$9,648	0.0%	\$0
Gunnedah	200910051341911	Gravity Main		2010	69.2	150	Exclude	Reticulation	\$6,855	0.0%	\$0
Gunnedah	20101203152821	Gravity Main		2010	61.7	150	Exclude	Reticulation	\$14,561	0.0%	\$0
Gunnedah	20101203153243	Gravity Main		2010	57.0	150	Exclude	Reticulation	\$13,452	0.0%	\$0
Gunnedah	20101203153323	Gravity Main		2010	56.3	150	Exclude	Reticulation	\$13,292	0.0%	\$0
Gunnedah	20101203153416	Gravity Main		2010	85.2	150	Exclude	Reticulation	\$20,119	0.0%	\$0
Gunnedah	20101203153454	Gravity Main		2010	85.3	150	Exclude	Reticulation	\$20,124	0.0%	\$0
Gunnedah	20101203153521	Gravity Main		2010	85.3	150	Exclude	Reticulation	\$20,124	0.0%	\$0
Gunnedah	20101203153553	Gravity Main		2010	85.3	150	Exclude	Reticulation	\$20,124	0.0%	\$0
Gunnedah	20101203153630	Gravity Main		2010	85.3	150	Exclude	Reticulation	\$20,124	0.0%	\$0
Gunnedah	20101203153654	Gravity Main		2010	85.3	150	Exclude	Reticulation	\$20,124	0.0%	\$0
Gunn/ WSA	20120816100914	Treatment	GUNNSTP (Inlet step screen)	2010			Include	Trunk asset, post 1987	\$1,014,000	30.7%	\$310,986
Gunnedah	20091005134112	Gravity Main		2011	63.0	150	Exclude	Reticulation	\$14,873	0.0%	\$0
Gunnedah	20091005134119	Gravity Main		2011	34.7	150	Exclude	Reticulation	\$8,186	0.0%	\$0
Gunnedah	20091005134147	Gravity Main		2011	50.8	150	Exclude	Reticulation	\$11,991	0.0%	\$0
Gunnedah	20091005134149	Gravity Main		2011	51.7	150	Exclude	Reticulation	\$12,206	0.0%	\$0
Gunnedah	20091005134154	Gravity Main		2011	25.4	150	Exclude	Reticulation	\$5,992	0.0%	\$0
Gunnedah	20091005134155	Gravity Main		2011	68.3	150	Exclude	Reticulation	\$16,127	0.0%	\$0
Gunnedah	20091005134257	Gravity Main		2011	52.5	150	Exclude	Reticulation	\$12,390	0.0%	\$0
Gunnedah	20091005134259	Gravity Main		2011	41.1	150	Exclude	Reticulation	\$9,703	0.0%	\$0
Gunnedah	20091005134260	Gravity Main		2011	66.1	150	Exclude	Reticulation	\$15,593	0.0%	\$0
Gunnedah	20091005134261	Gravity Main		2011	37.8	150	Exclude	Reticulation	\$8,909	0.0%	\$0
Gunnedah	20091005134262	Gravity Main		2011	22.3	150	Exclude	Reticulation	\$5,266	0.0%	\$0
Gunnedah	20091005134263	Gravity Main		2011	67.0	150	Exclude	Reticulation	\$15,815	0.0%	\$0
Gunnedah	20091005134430	Gravity Main		2011	48.6	150	Exclude	Reticulation	\$11,458	0.0%	\$0
Gunnedah	20091005134448	Gravity Main		2011	110.9	150	Exclude	Reticulation	\$26,174	0.0%	\$0
Gunnedah	20091005134464	Gravity Main		2011	91.6	150	Exclude	Reticulation	\$21,606	0.0%	\$0
Gunnedah	20091005134465	Gravity Main		2011	62.2	150	Exclude	Reticulation	\$14,670	0.0%	\$0
Gunnedah	20091005134466	Gravity Main		2011	47.0	150	Exclude	Reticulation	\$11,090	0.0%	\$0
Gunnedah	20091005134468	Gravity Main		2011	64.9	150	Exclude	Reticulation	\$15,313	0.0%	\$0
Gunnedah	20091005134470	Gravity Main		2011	73.3	150	Exclude	Reticulation	\$17,293	0.0%	\$0
Gunnedah	20091005134471	Gravity Main		2011	72.6	150	Exclude	Reticulation	\$17,126	0.0%	\$0
Gunnedah	20091005134687	Gravity Main		2011	24.5	150	Exclude	Reticulation	\$5,778	0.0%	\$0
Gunnedah	20091005134690	Gravity Main		2011	75.9	150	Exclude	Reticulation	\$17,902	0.0%	\$0
Gunnedah	20091005134691	Gravity Main		2011	75.0	150	Exclude	Reticulation	\$17,693	0.0%	\$0
Gunnedah	20091005134692	Gravity Main		2011	26.6	150	Exclude	Reticulation	\$6,282	0.0%	\$0
Gunnedah	20091005134693	Gravity Main		2011	66.7	150	Exclude	Reticulation	\$15,733	0.0%	\$0
Gunnedah	20091005134694	Gravity Main		2011	44.1	150	Exclude	Reticulation	\$10,417	0.0%	\$0
Gunnedah	20091005134697	Gravity Main		2011	57.1	150	Exclude	Reticulation	\$13,479	0.0%	\$0
Gunnedah	20091005134752	Gravity Main		2011	50.2	150	Exclude	Reticulation	\$11,852	0.0%	\$0
Gunnedah	20091005134755	Gravity Main		2011	53.4	150	Exclude	Reticulation	\$5,288	0.0%	\$0
Gunnedah	20091005134757	Gravity Main		2011	36.0	150	Exclude	Reticulation	\$8,507	0.0%	\$0
Gunnedah	20091005134758	Gravity Main		2011	43.2	150	Exclude	Reticulation	\$10,204	0.0%	\$0
Gunnedah	20091005134759	Gravity Main		2011	45.7	150	Exclude	Reticulation	\$10,796	0.0%	\$0
Gunnedah	20091005134763	Gravity Main		2011	60.3	150	Exclude	Reticulation	\$14,235	0.0%	\$0
Gunnedah	20091005134764	Gravity Main		2011	29.6	150	Exclude	Reticulation	\$6,991	0.0%	\$0
Gunnedah	20091005134768	Gravity Main		2011	76.5	150	Exclude	Reticulation	\$18,054	0.0%	\$0
Gunnedah	20091005134769	Gravity Main		2011	75.9	150	Exclude	Reticulation	\$17,918	0.0%	\$0
Gunnedah	20091005134776	Gravity Main		2011	65.4	150	Exclude	Reticulation	\$15,445	0.0%	\$0
Gunnedah	20091005134792	Gravity Main		2011	57.9	150	Exclude	Reticulation	\$13,661	0.0%	\$0
Gunnedah	20091005134815	Gravity Main		2011	76.5	150	Exclude	Reticulation	\$18,043	0.0%	\$0
Gunnedah	20091005134830	Gravity Main		2011	80.5	150	Exclude	Reticulation	\$19,006	0.0%	\$0
Gunnedah	20091005134834	Gravity Main		2011	68.4	150	Exclude	Reticulation	\$16,150	0.0%	\$0
Gunnedah	20091005134835	Gravity Main		2011	43.3	150	Exclude	Reticulation	\$10,219	0.0%	\$0

Existing Assets - Sewerage

Asset Service Area(s)	Asset No.	Asset Type	Asset Details	Commissioning Date	Asset Description		Include in DSP?	Justification	MEERA Value	Recoverable Proportion	Recoverable MEERA
					Length (m)	Dia (mm)					
Gunnedah	20091005134837	Gravity Main		2011	79.1	150	Exclude	Reticulation	\$18,661	0.0%	\$0
Gunnedah	20091005134839	Gravity Main		2011	80.7	150	Exclude	Reticulation	\$19,039	0.0%	\$0
Gunnedah	20091005134840	Gravity Main		2011	77.9	150	Exclude	Reticulation	\$18,373	0.0%	\$0
Gunnedah	20091005134841	Gravity Main		2011	80.7	150	Exclude	Reticulation	\$19,035	0.0%	\$0
Gunnedah	20091005134844	Gravity Main		2011	38.8	150	Exclude	Reticulation	\$9,165	0.0%	\$0
Gunnedah	20091005134847	Gravity Main		2011	28.5	150	Exclude	Reticulation	\$6,729	0.0%	\$0
Gunnedah	20091005134848	Gravity Main		2011	67.2	150	Exclude	Reticulation	\$15,858	0.0%	\$0
Gunnedah	20091005134851	Gravity Main		2011	78.4	150	Exclude	Reticulation	\$18,501	0.0%	\$0
Gunnedah	20091005134852	Gravity Main		2011	76.1	150	Exclude	Reticulation	\$17,956	0.0%	\$0
Gunnedah	20091005134853	Gravity Main		2011	53.9	150	Exclude	Reticulation	\$12,731	0.0%	\$0
Gunnedah	20091005134855	Gravity Main		2011	42.5	150	Exclude	Reticulation	\$10,040	0.0%	\$0
Gunnedah	20091005134946	Gravity Main		2011	38.9	150	Exclude	Reticulation	\$9,181	0.0%	\$0
Gunnedah	20091005134947	Gravity Main		2011	78.4	150	Exclude	Reticulation	\$18,496	0.0%	\$0
Gunnedah	20091005134949	Gravity Main		2011	25.7	150	Exclude	Reticulation	\$6,066	0.0%	\$0
Gunnedah	20091005134951	Gravity Main		2011	45.1	150	Exclude	Reticulation	\$10,638	0.0%	\$0
Gunnedah	20091005134952	Gravity Main		2011	61.6	150	Exclude	Reticulation	\$14,537	0.0%	\$0
Gunnedah	20091005134955	Gravity Main		2011	75.0	150	Exclude	Reticulation	\$17,695	0.0%	\$0
Gunnedah	20091005134956	Gravity Main		2011	80.4	150	Exclude	Reticulation	\$18,986	0.0%	\$0
Gunnedah	200910051341097	Gravity Main		2011	22.2	150	Exclude	Reticulation	\$5,234	0.0%	\$0
Gunnedah	200910051341106	Gravity Main		2011	58.2	150	Exclude	Reticulation	\$13,725	0.0%	\$0
Gunnedah	200910051341107	Gravity Main		2011	44.3	150	Exclude	Reticulation	\$10,461	0.0%	\$0
Gunnedah	200910051341114	Gravity Main		2011	57.1	150	Exclude	Reticulation	\$13,473	0.0%	\$0
Gunnedah	200910051341115	Gravity Main		2011	28.0	150	Exclude	Reticulation	\$6,597	0.0%	\$0
Gunnedah	200910051341135	Gravity Main		2011	65.2	150	Exclude	Reticulation	\$15,381	0.0%	\$0
Gunnedah	200910051341156	Gravity Main		2011	63.6	150	Exclude	Reticulation	\$15,010	0.0%	\$0
Gunnedah	200910051341157	Gravity Main		2011	61.5	150	Exclude	Reticulation	\$14,507	0.0%	\$0
Gunnedah	200910051341164	Gravity Main		2011	41.0	150	Exclude	Reticulation	\$9,672	0.0%	\$0
Gunnedah	200910051341165	Gravity Main		2011	60.9	150	Exclude	Reticulation	\$14,372	0.0%	\$0
Gunnedah	200910051341193	Gravity Main		2011	76.6	150	Exclude	Reticulation	\$18,067	0.0%	\$0
Gunnedah	200910051341342	Gravity Main		2011	80.5	150	Exclude	Reticulation	\$18,994	0.0%	\$0
Gunnedah	20110926104536	Gravity Main		2011	53.9	150	Exclude	Reticulation	\$5,335	0.0%	\$0
Gunnedah	20111221144705	Gravity Main		2011	92.0	150	Exclude	Reticulation	\$21,703	0.0%	\$0
Gunnedah	20111221144904	Gravity Main		2011	20.3	150	Exclude	Reticulation	\$4,800	0.0%	\$0
Gunnedah	20111221145048	Gravity Main		2011	18.0	150	Exclude	Reticulation	\$4,246	0.0%	\$0
Gunnedah	20111221151118	Gravity Main		2011	20.4	150	Exclude	Reticulation	\$4,817	0.0%	\$0
Gunnedah	20111221151349	Gravity Main		2011	41.8	150	Exclude	Reticulation	\$9,867	0.0%	\$0
Gunnedah	20111221154010	Gravity Main		2011	10.9	150	Exclude	Reticulation	\$2,561	0.0%	\$0
Gunnedah	20111221154147	Gravity Main		2011	21.9	150	Exclude	Reticulation	\$5,170	0.0%	\$0
Gunnedah	20111221154301	Gravity Main		2011	19.7	150	Exclude	Reticulation	\$4,659	0.0%	\$0
Gunnedah	20130219103435	Gravity Main		2011	52.2	150	Exclude	Reticulation	\$12,305	0.0%	\$0
Gunnedah	20120815164128	Pump Station	GUNWELL (Pump Set 3)	2011			Include	Trunk asset, post 1987	\$6,500	24.9%	\$1,619
Gunnedah	20120321113355	Gravity Main		2012	302.5	150	Exclude	Reticulation	\$71,397	0.0%	\$0
Gunnedah	20120321120037	Gravity Main		2012	176.4	150	Exclude	Reticulation	\$41,640	0.0%	\$0
Gunnedah	20120321131336	Gravity Main		2012	110.8	150	Exclude	Reticulation	\$26,158	0.0%	\$0
Gunnedah	20120322131536	Gravity Main		2012	37.9	150	Exclude	Reticulation	\$8,951	0.0%	\$0
Gunnedah	20120322131951	Gravity Main		2012	18.5	150	Exclude	Reticulation	\$4,357	0.0%	\$0
Gunnedah	20120326102933	Gravity Main		2012	55.9	150	Exclude	Reticulation	\$13,183	0.0%	\$0
Gunnedah	20120326112051	Gravity Main		2012	43.8	150	Exclude	Reticulation	\$10,344	0.0%	\$0
Gunnedah	20120326112957	Gravity Main		2012	190.5	150	Exclude	Reticulation	\$44,968	0.0%	\$0
Gunnedah	20120326113944	Gravity Main		2012	68.7	150	Exclude	Reticulation	\$16,204	0.0%	\$0
Gunnedah	20120326114215	Gravity Main		2012	91.7	150	Exclude	Reticulation	\$21,629	0.0%	\$0
Gunnedah	20120326114659	Gravity Main		2012	151.4	150	Exclude	Reticulation	\$35,740	0.0%	\$0
Gunnedah	20140826135201	Gravity Main		2012	39.9	150	Exclude	Reticulation	\$3,955	0.0%	\$0
Gunnedah	20140826135202	Gravity Main		2012	62.6	150	Exclude	Reticulation	\$6,201	0.0%	\$0
Gunnedah	20140826135203	Gravity Main		2012	40.4	150	Exclude	Reticulation	\$4,003	0.0%	\$0
Gunnedah	20140826135204	Gravity Main		2012	55.7	150	Exclude	Reticulation	\$5,517	0.0%	\$0
Gunnedah	20140826135205	Gravity Main		2012	47.8	150	Exclude	Reticulation	\$4,736	0.0%	\$0
Gunnedah	20140826135206	Gravity Main		2012	7.6	150	Exclude	Reticulation	\$752	0.0%	\$0
Gunnedah	20140826135207	Gravity Main		2012	49.5	150	Exclude	Reticulation	\$4,901	0.0%	\$0
Gunnedah	20140826135208	Gravity Main		2012	56.5	150	Exclude	Reticulation	\$5,592	0.0%	\$0
Gunnedah	20140826135209	Gravity Main		2012	90.0	150	Exclude	Reticulation	\$8,907	0.0%	\$0
Gunnedah	20140826135210	Gravity Main		2012	35.6	150	Exclude	Reticulation	\$3,521	0.0%	\$0
Gunnedah	20140826135211	Gravity Main		2012	49.6	150	Exclude	Reticulation	\$4,912	0.0%	\$0
Gunnedah	20140826135212	Gravity Main		2012	67.1	150	Exclude	Reticulation	\$6,643	0.0%	\$0
Gunnedah	20140826135213	Gravity Main		2012	56.0	150	Exclude	Reticulation	\$5,540	0.0%	\$0
Gunnedah	20140826135214	Gravity Main		2012	60.5	150	Exclude	Reticulation	\$5,994	0.0%	\$0
Gunnedah	20140826135215	Gravity Main		2012	21.4	150	Exclude	Reticulation	\$2,119	0.0%	\$0
Gunnedah	20140826135216	Gravity Main		2012	27.5	150	Exclude	Reticulation	\$2,718	0.0%	\$0
Gunnedah	20140826135217	Gravity Main		2012	46.9	150	Exclude	Reticulation	\$4,647	0.0%	\$0
Gunnedah	20140826135218	Gravity Main		2012	49.4	150	Exclude	Reticulation	\$4,891	0.0%	\$0
Gunnedah	20140826135219	Gravity Main		2012	35.7	150	Exclude	Reticulation	\$3,532	0.0%	\$0

Existing Assets - Sewerage

Asset Service Area(s)	Asset No.	Asset Type	Asset Details	Commissioning Date	Asset Description		Include in DSP?	Justification	MEERA Value	Recoverable Proportion	Recoverable MEERA
					Length (m)	Dia (mm)					
Gunnedah	20140826135220	Gravity Main		2012	50.7	150	Exclude	Reticulation	\$5,019	0.0%	\$0
Gunnedah	20140826135221	Gravity Main		2012	29.6	150	Exclude	Reticulation	\$2,926	0.0%	\$0
Gunnedah	20140826135222	Gravity Main		2012	71.2	150	Exclude	Reticulation	\$7,044	0.0%	\$0
Gunnedah	20140826135223	Gravity Main		2012	92.3	150	Exclude	Reticulation	\$9,140	0.0%	\$0
Gunnedah	20140826135224	Gravity Main		2012	22.2	150	Exclude	Reticulation	\$2,195	0.0%	\$0
Gunnedah	20140826135225	Gravity Main		2012	33.3	150	Exclude	Reticulation	\$3,294	0.0%	\$0
Gunnedah	20140826135226	Gravity Main		2012	60.8	150	Exclude	Reticulation	\$6,020	0.0%	\$0
Gunnedah	20140826135227	Gravity Main		2012	2.9	150	Exclude	Reticulation	\$290	0.0%	\$0
Gunnedah	20140826135228	Gravity Main		2012	31.3	150	Exclude	Reticulation	\$3,100	0.0%	\$0
Gunnedah	20140826135229	Gravity Main		2012	30.2	150	Exclude	Reticulation	\$2,986	0.0%	\$0
Gunnedah	20140826135230	Gravity Main		2012	48.3	150	Exclude	Reticulation	\$4,783	0.0%	\$0
Gunnedah	20140826135231	Gravity Main		2012	79.9	150	Exclude	Reticulation	\$7,907	0.0%	\$0
Gunnedah	20140826135232	Gravity Main		2012	61.5	150	Exclude	Reticulation	\$6,092	0.0%	\$0
Gunnedah	20140826135233	Gravity Main		2012	64.0	150	Exclude	Reticulation	\$6,339	0.0%	\$0
Gunnedah	20140826135234	Gravity Main		2012	53.1	150	Exclude	Reticulation	\$5,261	0.0%	\$0
Gunnedah	20140826135235	Gravity Main		2012	73.8	150	Exclude	Reticulation	\$7,303	0.0%	\$0
Gunnedah	20140826135236	Gravity Main		2012	73.3	150	Exclude	Reticulation	\$7,256	0.0%	\$0
Gunnedah	20140826135237	Gravity Main		2012	58.8	150	Exclude	Reticulation	\$5,820	0.0%	\$0
Gunnedah	20140826135238	Gravity Main		2012	57.6	150	Exclude	Reticulation	\$5,702	0.0%	\$0
Gunnedah	20140826135239	Gravity Main		2012	51.3	150	Exclude	Reticulation	\$5,075	0.0%	\$0
Gunnedah	20140826135240	Gravity Main		2012	57.1	150	Exclude	Reticulation	\$5,652	0.0%	\$0
Gunnedah	20140826135241	Gravity Main		2012	56.7	150	Exclude	Reticulation	\$5,612	0.0%	\$0
Gunnedah	20140826135242	Gravity Main		2012	53.6	150	Exclude	Reticulation	\$5,308	0.0%	\$0
Gunnedah	20140826135243	Gravity Main		2012	33.5	150	Exclude	Reticulation	\$3,318	0.0%	\$0
Gunnedah	20140826135244	Gravity Main		2012	60.2	150	Exclude	Reticulation	\$5,963	0.0%	\$0
Gunnedah	20140826135245	Gravity Main		2012	60.9	150	Exclude	Reticulation	\$6,031	0.0%	\$0
Gunnedah	20140826135246	Gravity Main		2012	40.9	150	Exclude	Reticulation	\$4,053	0.0%	\$0
Gunnedah	20140826135247	Gravity Main		2012	2.4	150	Exclude	Reticulation	\$235	0.0%	\$0
Gunnedah	20140826135248	Gravity Main		2012	60.3	150	Exclude	Reticulation	\$5,968	0.0%	\$0
Gunnedah	20140826135249	Gravity Main		2012	60.4	150	Exclude	Reticulation	\$5,983	0.0%	\$0
Gunnedah	20140826135250	Gravity Main		2012	60.7	150	Exclude	Reticulation	\$6,005	0.0%	\$0
Gunnedah	20140826135251	Gravity Main		2012	30.3	150	Exclude	Reticulation	\$2,999	0.0%	\$0
Gunnedah	20140826135252	Gravity Main		2012	19.8	150	Exclude	Reticulation	\$1,964	0.0%	\$0
Gunnedah	20140703162052	Gravity Main		2013	162.8	150	Exclude	Reticulation	\$38,421	0.0%	\$0
Gunnedah	20140703162204	Gravity Main		2013	172.9	150	Exclude	Reticulation	\$40,814	0.0%	\$0
Gunnedah	20140703162302	Gravity Main		2013	213.7	150	Exclude	Reticulation	\$50,433	0.0%	\$0
Gunnedah	20140703163200	Gravity Main		2013	36.9	150	Exclude	Reticulation	\$8,708	0.0%	\$0
Gunnedah	20140826135151	Gravity Main		2013	64.5	150	Exclude	Reticulation	\$6,387	0.0%	\$0
Gunnedah	20140826135152	Gravity Main		2013	4.1	150	Exclude	Reticulation	\$411	0.0%	\$0
Gunnedah	20140826135153	Gravity Main		2013	55.9	150	Exclude	Reticulation	\$5,532	0.0%	\$0
Gunnedah	20140826135154	Gravity Main		2013	46.0	150	Exclude	Reticulation	\$4,556	0.0%	\$0
Gunnedah	20140826135155	Gravity Main		2013	49.0	150	Exclude	Reticulation	\$4,852	0.0%	\$0
Gunnedah	20140826135156	Gravity Main		2013	69.9	150	Exclude	Reticulation	\$6,921	0.0%	\$0
Gunnedah	20140826135157	Gravity Main		2013	25.1	150	Exclude	Reticulation	\$2,489	0.0%	\$0
Gunnedah	20140826135158	Gravity Main		2013	49.4	150	Exclude	Reticulation	\$4,887	0.0%	\$0
Gunnedah	20140826135159	Gravity Main		2013	98.9	150	Exclude	Reticulation	\$9,792	0.0%	\$0
Gunnedah	20140826135160	Gravity Main		2013	119.0	150	Exclude	Reticulation	\$11,776	0.0%	\$0
Gunnedah	20140826135161	Gravity Main		2013	76.6	150	Exclude	Reticulation	\$7,584	0.0%	\$0
Gunnedah	20140826135162	Gravity Main		2013	34.0	150	Exclude	Reticulation	\$3,368	0.0%	\$0
Gunnedah	20140826135163	Gravity Main		2013	22.5	150	Exclude	Reticulation	\$2,227	0.0%	\$0
Gunnedah	20140826135164	Gravity Main		2013	50.0	150	Exclude	Reticulation	\$4,946	0.0%	\$0
Gunnedah	20140826135165	Gravity Main		2013	68.9	150	Exclude	Reticulation	\$6,825	0.0%	\$0
Gunnedah	20140826135166	Gravity Main		2013	54.8	150	Exclude	Reticulation	\$5,428	0.0%	\$0
Gunnedah	20140826135167	Gravity Main		2013	73.7	150	Exclude	Reticulation	\$7,293	0.0%	\$0
Gunnedah	20140826135168	Gravity Main		2013	32.7	150	Exclude	Reticulation	\$3,234	0.0%	\$0
Gunnedah	20140826135169	Gravity Main		2013	93.0	150	Exclude	Reticulation	\$9,211	0.0%	\$0
Gunnedah	20140826135170	Gravity Main		2013	60.6	150	Exclude	Reticulation	\$6,004	0.0%	\$0
Gunnedah	20140826135171	Gravity Main		2013	51.1	150	Exclude	Reticulation	\$5,055	0.0%	\$0
Gunnedah	20140826135172	Gravity Main		2013	56.1	150	Exclude	Reticulation	\$5,552	0.0%	\$0
Gunnedah	20140826135173	Gravity Main		2013	54.9	150	Exclude	Reticulation	\$5,437	0.0%	\$0
Gunnedah	20140826135174	Gravity Main		2013	81.2	150	Exclude	Reticulation	\$8,042	0.0%	\$0
Gunnedah	20140826135175	Gravity Main		2013	68.2	150	Exclude	Reticulation	\$6,750	0.0%	\$0
Gunnedah	20140826135176	Gravity Main		2013	27.6	150	Exclude	Reticulation	\$2,731	0.0%	\$0
Gunnedah	20140826135177	Gravity Main		2013	75.7	150	Exclude	Reticulation	\$7,491	0.0%	\$0
Gunnedah	20140826135178	Gravity Main		2013	46.5	150	Exclude	Reticulation	\$4,599	0.0%	\$0
Gunnedah	20140826135179	Gravity Main		2013	24.9	150	Exclude	Reticulation	\$2,467	0.0%	\$0
Gunnedah	20140826135180	Gravity Main		2013	70.6	150	Exclude	Reticulation	\$6,990	0.0%	\$0
Gunnedah	20140826135181	Gravity Main		2013	88.7	150	Exclude	Reticulation	\$8,777	0.0%	\$0
Gunnedah	20140826135182	Gravity Main		2013	26.2	150	Exclude	Reticulation	\$2,593	0.0%	\$0
Gunnedah	20140826135183	Gravity Main		2013	30.2	150	Exclude	Reticulation	\$2,992	0.0%	\$0
Gunnedah	20140826135184	Gravity Main		2013	64.3	150	Exclude	Reticulation	\$6,362	0.0%	\$0

Existing Assets - Sewerage

Asset Service Area(s)	Asset No.	Asset Type	Asset Details	Commissioning Date	Asset Description		Include in DSP?	Justification	MEERA Value	Recoverable Proportion	Recoverable MEERA
					Length (m)	Dia (mm)					
Gunnedah	20140826135185	Gravity Main		2013	19.4	150	Exclude	Reticulation	\$1,921	0.0%	\$0
Gunnedah	20140826135186	Gravity Main		2013	49.3	150	Exclude	Reticulation	\$4,883	0.0%	\$0
Gunnedah	20140826135187	Gravity Main		2013	53.5	150	Exclude	Reticulation	\$5,293	0.0%	\$0
Gunnedah	20140826135188	Gravity Main		2013	101.8	225	Include	Trunk main, post 1987 asset	\$11,960	24.9%	\$2,978
Gunnedah	20140826135189	Gravity Main		2013	109.0	225	Include	Trunk main, post 1987 asset	\$12,812	24.9%	\$3,190
Gunnedah	20140826135190	Gravity Main		2013	24.4	150	Exclude	Reticulation	\$2,411	0.0%	\$0
Gunnedah	20140826135191	Gravity Main		2013	43.2	150	Exclude	Reticulation	\$4,273	0.0%	\$0
Gunnedah	20140826135192	Gravity Main		2013	67.3	150	Exclude	Reticulation	\$6,666	0.0%	\$0
Gunnedah	20140826135193	Gravity Main		2013	75.9	150	Exclude	Reticulation	\$7,511	0.0%	\$0
Gunnedah	20140826135194	Gravity Main		2013	25.6	150	Exclude	Reticulation	\$2,535	0.0%	\$0
Gunnedah	20140826135195	Gravity Main		2013	16.8	150	Exclude	Reticulation	\$1,662	0.0%	\$0
Gunnedah	20140826135196	Gravity Main		2013	96.2	150	Exclude	Reticulation	\$9,524	0.0%	\$0
Gunnedah	20140826135197	Gravity Main		2013	90.2	150	Exclude	Reticulation	\$8,926	0.0%	\$0
Gunnedah	20140826135198	Gravity Main		2013	42.8	150	Exclude	Reticulation	\$4,236	0.0%	\$0
Gunnedah	20140826135199	Gravity Main		2013	38.6	150	Exclude	Reticulation	\$3,819	0.0%	\$0
Gunnedah	20140826135200	Gravity Main		2013	34.1	150	Exclude	Reticulation	\$3,378	0.0%	\$0
Gunnedah	20141013105431	Gravity Main		2014	120.1	150	Exclude	Reticulation	\$28,337	0.0%	\$0
Gunnedah	20141013105639	Gravity Main		2014	181.7	150	Exclude	Reticulation	\$42,876	0.0%	\$0
Gunnedah	20141013105753	Gravity Main		2014	29.4	150	Exclude	Reticulation	\$6,938	0.0%	\$0
Gunnedah	20141013110038	Gravity Main		2014	154.5	150	Exclude	Reticulation	\$36,464	0.0%	\$0
Gunnedah	20150313141124	Gravity Main		2014	294.3	150	Exclude	Reticulation	\$69,457	0.0%	\$0
Gunnedah	20150326093332	Gravity Main		2014	432.3	150	Exclude	Reticulation	\$102,015	0.0%	\$0
Gunnedah	20150326093546	Gravity Main		2014	470.6	150	Exclude	Reticulation	\$111,066	0.0%	\$0
Gunnedah	20150326093724	Gravity Main		2014	38.0	150	Exclude	Reticulation	\$8,956	0.0%	\$0
Gunnedah	20150326093834	Gravity Main		2014	42.1	150	Exclude	Reticulation	\$9,931	0.0%	\$0
Gunnedah	20150603114146	Gravity Main		2014	187.0	150	Exclude	Reticulation	\$44,134	0.0%	\$0
Gunnedah	20150603120000	Gravity Main		2014	161.4	150	Exclude	Reticulation	\$38,079	0.0%	\$0
Gunnedah	20150603120157	Gravity Main		2014	41.2	150	Exclude	Reticulation	\$9,711	0.0%	\$0
Gunnedah	20150603120245	Gravity Main		2014	51.5	150	Exclude	Reticulation	\$12,145	0.0%	\$0
Gunnedah	20150603120355	Gravity Main		2014	22.4	150	Exclude	Reticulation	\$5,291	0.0%	\$0
Gunnedah	20150603120539	Gravity Main		2014	47.5	150	Exclude	Reticulation	\$11,208	0.0%	\$0
Gunnedah	20150603120739	Gravity Main		2014	21.2	150	Exclude	Reticulation	\$4,994	0.0%	\$0
Gunnedah	20150827114647	Gravity Main		2014	66.5	150	Exclude	Reticulation	\$6,584	0.0%	\$0
Gunnedah	20150827114752	Gravity Main		2014	80.5	150	Exclude	Reticulation	\$7,967	0.0%	\$0
Gunnedah	20150827114846	Gravity Main		2014	36.8	150	Exclude	Reticulation	\$3,643	0.0%	\$0
Gunnedah	20150827115324	Gravity Main		2014	67.1	150	Exclude	Reticulation	\$6,647	0.0%	\$0
Gunnedah	20150827115416	Gravity Main		2014	75.3	150	Exclude	Reticulation	\$7,456	0.0%	\$0
Gunnedah	20150827115453	Gravity Main		2014	63.9	150	Exclude	Reticulation	\$6,326	0.0%	\$0
Gunnedah	20150827115531	Gravity Main		2014	27.1	150	Exclude	Reticulation	\$2,680	0.0%	\$0
Gunnedah	20150827115618	Gravity Main		2014	91.4	150	Exclude	Reticulation	\$9,050	0.0%	\$0
Gunnedah	20150827115704	Gravity Main		2014	36.2	150	Exclude	Reticulation	\$3,587	0.0%	\$0
Gunnedah	20150827115745	Gravity Main		2014	25.1	150	Exclude	Reticulation	\$2,488	0.0%	\$0
Gunnedah	20150827115831	Gravity Main		2014	88.3	150	Exclude	Reticulation	\$8,746	0.0%	\$0
Gunnedah	20150827115911	Gravity Main		2014	52.0	150	Exclude	Reticulation	\$5,147	0.0%	\$0
Gunnedah	20150827115954	Gravity Main		2014	42.8	150	Exclude	Reticulation	\$4,238	0.0%	\$0
Gunnedah	20150827120033	Gravity Main		2014	89.3	150	Exclude	Reticulation	\$8,840	0.0%	\$0
Gunnedah	20150827120109	Gravity Main		2014	38.7	150	Exclude	Reticulation	\$3,829	0.0%	\$0
Gunnedah	20150827120217	Gravity Main		2014	31.6	150	Exclude	Reticulation	\$3,128	0.0%	\$0
Gunnedah	20150827120306	Gravity Main		2014	60.1	150	Exclude	Reticulation	\$5,948	0.0%	\$0
Gunnedah	20150827120355	Gravity Main		2014	46.2	150	Exclude	Reticulation	\$4,571	0.0%	\$0
Gunnedah	20150827120437	Gravity Main		2014	57.9	150	Exclude	Reticulation	\$5,731	0.0%	\$0
Gunnedah	20150827120522	Gravity Main		2014	36.8	150	Exclude	Reticulation	\$3,643	0.0%	\$0
Gunnedah	20150827120556	Gravity Main		2014	18.0	150	Exclude	Reticulation	\$1,786	0.0%	\$0
Gunnedah	20150827120641	Gravity Main		2014	40.3	150	Exclude	Reticulation	\$3,985	0.0%	\$0
Gunnedah	20150827120719	Gravity Main		2014	50.2	150	Exclude	Reticulation	\$4,970	0.0%	\$0
Gunnedah	20150827120758	Gravity Main		2014	52.8	150	Exclude	Reticulation	\$5,223	0.0%	\$0
Gunnedah	20150827120842	Gravity Main		2014	41.5	150	Exclude	Reticulation	\$4,108	0.0%	\$0
Gunnedah	20150827120911	Gravity Main		2014	45.5	150	Exclude	Reticulation	\$4,505	0.0%	\$0
Gunnedah	20150827120959	Gravity Main		2014	19.2	150	Exclude	Reticulation	\$1,902	0.0%	\$0
Gunnedah	20150827121045	Gravity Main		2014	54.5	150	Exclude	Reticulation	\$5,398	0.0%	\$0
Gunnedah	20150827121124	Gravity Main		2014	60.7	150	Exclude	Reticulation	\$6,012	0.0%	\$0
Gunnedah	20150827121209	Gravity Main		2014	92.0	150	Exclude	Reticulation	\$9,112	0.0%	\$0
Gunnedah	20150827121242	Gravity Main		2014	89.5	150	Exclude	Reticulation	\$8,856	0.0%	\$0
Gunnedah	20150827121318	Gravity Main		2014	90.2	150	Exclude	Reticulation	\$8,925	0.0%	\$0
Gunnedah	20150827121359	Gravity Main		2014	53.5	150	Exclude	Reticulation	\$5,293	0.0%	\$0
Gunnedah	20150827121443	Gravity Main		2014	63.7	150	Exclude	Reticulation	\$6,310	0.0%	\$0
Gunnedah	20150827121515	Gravity Main		2014	58.3	150	Exclude	Reticulation	\$5,774	0.0%	\$0
Gunnedah	20150827121559	Gravity Main		2014	37.8	150	Exclude	Reticulation	\$3,737	0.0%	\$0
Gunnedah	20150827121634	Gravity Main		2014	40.5	150	Exclude	Reticulation	\$4,010	0.0%	\$0
Gunnedah	20150827121810	Gravity Main		2014	80.6	150	Exclude	Reticulation	\$7,983	0.0%	\$0
Gunnedah	20150827121856	Gravity Main		2014	32.3	150	Exclude	Reticulation	\$3,196	0.0%	\$0

Existing Assets - Sewerage

Asset Service Area(s)	Asset No.	Asset Type	Asset Details	Commissioning Date	Asset Description		Include in DSP?	Justification	MEERA Value	Recoverable Proportion	Recoverable MEERA
					Length (m)	Dia (mm)					
Gunnedah	20150827121922	Gravity Main		2014	34.8	150	Exclude	Reticulation	\$3,442	0.0%	\$0
Gunnedah	20150827122001	Gravity Main		2014	13.9	150	Exclude	Reticulation	\$1,372	0.0%	\$0
Gunnedah	20150827122044	Gravity Main		2014	67.7	150	Exclude	Reticulation	\$6,703	0.0%	\$0
Gunnedah	20150827122133	Gravity Main		2014	51.7	150	Exclude	Reticulation	\$5,116	0.0%	\$0
Gunnedah	20150827122210	Gravity Main		2014	53.3	150	Exclude	Reticulation	\$5,274	0.0%	\$0
Gunnedah	20150827122242	Gravity Main		2014	78.7	150	Exclude	Reticulation	\$7,792	0.0%	\$0
Gunnedah	20150827122327	Gravity Main		2014	59.1	150	Exclude	Reticulation	\$5,854	0.0%	\$0
Gunnedah	20150827122410	Gravity Main		2014	67.7	150	Exclude	Reticulation	\$6,705	0.0%	\$0
Gunnedah	20150827122451	Gravity Main		2014	80.9	150	Exclude	Reticulation	\$8,004	0.0%	\$0
Gunnedah	20150827122535	Gravity Main		2014	19.0	150	Exclude	Reticulation	\$1,885	0.0%	\$0
Gunnedah	20150827122606	Gravity Main		2014	56.4	150	Exclude	Reticulation	\$5,579	0.0%	\$0
Gunn/ WSA	20120802130829	Treatment	GUNNSTP (Flow meter)	2014			Include	Trunk asset, post 1987	\$17,940	30.7%	\$5,502
Gunn/ WSA	20120802132151	Treatment	GUNNSTP (Flow meter)	2014			Include	Trunk asset, post 1987	\$0	30.7%	\$0
WSA	20151001120256	Gravity Main		2015	58.8	150	Include	For Western Service Area	\$13,877	100.0%	\$13,877
WSA	20151001120400	Gravity Main		2015	189.7	150	Include	For Western Service Area	\$44,767	100.0%	\$44,767
WSA	20151001133035	Gravity Main		2015	55.8	150	Include	For Western Service Area	\$13,166	100.0%	\$13,166
WSA	20151001133301	Gravity Main		2015	25.3	150	Include	For Western Service Area	\$5,976	100.0%	\$5,976
WSA	20151001133333	Gravity Main		2015	224.6	150	Include	For Western Service Area	\$53,013	100.0%	\$53,013
WSA	20151001135244	Gravity Main		2015	377.3	150	Include	For Western Service Area	\$89,052	100.0%	\$89,052
WSA	20151001142752	Gravity Main		2015	15.4	150	Include	For Western Service Area	\$3,630	100.0%	\$3,630
WSA	20160506092137	Pump Station	SPS No2 (Switchboard)	2015			Include	Trunk asset, post 1987	\$0	100.0%	\$0
WSA	20160506092255	Pump Station	SPS No2 (Motor)	2015			Include	Trunk asset, post 1987	\$0	100.0%	\$0
WSA	20160506092332	Pump Station	SPS No2 (Flow meter)	2015			Include	Trunk asset, post 1987	\$0	100.0%	\$0
Gunnedah	20151215101319	Gravity Main		2015	63.3	150	Exclude	Reticulation	\$6,267	0.0%	\$0
Gunnedah	20160520113125	Gravity Main		2015	79.2	150	Exclude	Reticulation	\$18,691	0.0%	\$0
Gunnedah	20160520113211	Gravity Main		2015	73.3	150	Exclude	Reticulation	\$17,296	0.0%	\$0
Gunnedah	20160520113259	Gravity Main		2015	42.6	150	Exclude	Reticulation	\$10,047	0.0%	\$0
Gunnedah	20160520113407	Gravity Main		2015	62.0	150	Exclude	Reticulation	\$14,637	0.0%	\$0
Gunnedah	20160520113753	Gravity Main		2015	21.4	150	Exclude	Reticulation	\$5,044	0.0%	\$0
Gunnedah	20160520114116	Gravity Main		2015	42.0	150	Exclude	Reticulation	\$9,912	0.0%	\$0
Gunnedah	20160520114214	Gravity Main		2015	48.4	150	Exclude	Reticulation	\$11,413	0.0%	\$0
Gunnedah	20160520115000	Gravity Main		2015	60.6	150	Exclude	Reticulation	\$14,290	0.0%	\$0
Gunnedah	20160520115049	Gravity Main		2015	50.7	150	Exclude	Reticulation	\$11,956	0.0%	\$0
Gunnedah	20160520115115	Gravity Main		2015	24.4	150	Exclude	Reticulation	\$5,758	0.0%	\$0
Gunnedah	20160520115152	Gravity Main		2015	43.1	150	Exclude	Reticulation	\$10,160	0.0%	\$0
Gunnedah	20160520115238	Gravity Main		2015	26.9	150	Exclude	Reticulation	\$6,348	0.0%	\$0
Gunnedah	20160520115317	Gravity Main		2015	29.8	150	Exclude	Reticulation	\$7,023	0.0%	\$0
Gunnedah	20160520115348	Gravity Main		2015	25.5	150	Exclude	Reticulation	\$6,013	0.0%	\$0
Gunnedah	20160520115429	Gravity Main		2015	15.3	150	Exclude	Reticulation	\$3,608	0.0%	\$0
Gunnedah	20160520115453	Gravity Main		2015	10.9	150	Exclude	Reticulation	\$2,570	0.0%	\$0
Gunnedah	20160520115520	Gravity Main		2015	10.9	150	Exclude	Reticulation	\$2,572	0.0%	\$0
Gunnedah	20160520115541	Gravity Main		2015	11.4	150	Exclude	Reticulation	\$2,697	0.0%	\$0
Gunnedah	20160520134232	Gravity Main		2015	60.8	150	Exclude	Reticulation	\$14,337	0.0%	\$0
Gunnedah	20160520134257	Gravity Main		2015	36.2	150	Exclude	Reticulation	\$8,534	0.0%	\$0
Gunnedah	20160520134514	Gravity Main		2015	8.2	150	Exclude	Reticulation	\$1,945	0.0%	\$0
Gunnedah	20160520134839	Gravity Main		2015	37.6	150	Exclude	Reticulation	\$8,883	0.0%	\$0
Gunnedah	20160523090049	Gravity Main		2015	20.3	150	Exclude	Reticulation	\$4,779	0.0%	\$0
Gunnedah	20160104134606	Gravity Main		2016	470.5	150	Exclude	Reticulation	\$11,040	0.0%	\$0
Gunnedah	20160916141227	Gravity Main		2016	156.8	150	Exclude	Reticulation	\$36,995	0.0%	\$0
Gunnedah	20160916141959	Gravity Main		2016	52.7	150	Exclude	Reticulation	\$12,447	0.0%	\$0
Gunnedah	20170821113013	Gravity Main		2016	37.7	375	Include	Trunk main, post 1987 asset	\$17,205	24.9%	\$4,284
Gunnedah	20170822143548	Gravity Main		2016	91.0	150	Exclude	Reticulation	\$21,464	0.0%	\$0
Gunnedah	20170822143706	Gravity Main		2016	49.5	150	Exclude	Reticulation	\$11,689	0.0%	\$0
Gunnedah	20170822143819	Gravity Main		2016	54.5	150	Exclude	Reticulation	\$12,862	0.0%	\$0
Gunnedah	20170822143928	Gravity Main		2016	50.9	150	Exclude	Reticulation	\$12,003	0.0%	\$0
Gunnedah	20170822144047	Gravity Main		2016	64.0	150	Exclude	Reticulation	\$15,106	0.0%	\$0
WSA	20160829121152	Pump Station	SPS No2 (Electrical Equipment)	2016			Include	Trunk asset, post 1987	\$216,000	100.0%	\$216,000
Gunnedah	20160929091412	Gravity Main		2016	59.8	150	Exclude	Reticulation	\$14,118	0.0%	\$0
Gunnedah	20161207120720	Gravity Main		2016	224.1	150	Exclude	Reticulation	\$52,748	0.0%	\$0
Gunnedah	20161219113639	Gravity Main		2016	288.0	375	Include	Trunk main, post 1987 asset	\$131,314	24.9%	\$32,698
Gunnedah	20161219134827	Gravity Main		2016	477.9	375	Include	Trunk main, post 1987 asset	\$217,909	24.9%	\$54,260
Gunnedah	20161220085233	Gravity Main		2016	5.7	375	Include	Trunk main, post 1987 asset	\$2,576	24.9%	\$642
Gunnedah	20170103144152	Gravity Main		2016	13.5	375	Include	Trunk main, post 1987 asset	\$6,170	24.9%	\$1,536
Curlewis	200910051341821	Gravity Main		1961	4.5	150	Exclude	Pre 1987 asset	\$1,051	0.0%	\$0
Curlewis	200910051341822	Gravity Main		1961	30.5	150	Exclude	Pre 1987 asset	\$7,191	0.0%	\$0
Curlewis	200910051341823	Gravity Main		1961	31.1	150	Exclude	Pre 1987 asset	\$7,340	0.0%	\$0
Curlewis	200910051341824	Gravity Main		1961	32.7	150	Exclude	Pre 1987 asset	\$7,711	0.0%	\$0
Curlewis	200910051341825	Gravity Main		1961	26.2	150	Exclude	Pre 1987 asset	\$6,178	0.0%	\$0
Curlewis	200910051341826	Gravity Main		1961	3.3	150	Exclude	Pre 1987 asset	\$774	0.0%	\$0
Curlewis	200910051341827	Gravity Main		1961	36.8	150	Exclude	Pre 1987 asset	\$8,681	0.0%	\$0
Curlewis	200910051341828	Gravity Main		1961	26.1	150	Exclude	Pre 1987 asset	\$6,162	0.0%	\$0

Existing Assets - Sewerage

Asset Service Area(s)	Asset No.	Asset Type	Asset Details	Commissioning Date	Asset Description		Include in DSP?	Justification	MEERA Value	Recoverable Proportion	Recoverable MEERA
					Length (m)	Dia (mm)					
Curlewis	200910051341829	Gravity Main		1961	27.2	150	Exclude	Pre 1987 asset	\$6,416	0.0%	\$0
Curlewis	200910051341830	Gravity Main		1961	24.4	150	Exclude	Pre 1987 asset	\$5,753	0.0%	\$0
Curlewis	200910051341831	Gravity Main		1961	35.5	150	Exclude	Pre 1987 asset	\$8,370	0.0%	\$0
Curlewis	200910051341832	Gravity Main		1961	35.9	150	Exclude	Pre 1987 asset	\$8,462	0.0%	\$0
Curlewis	200910051341833	Rising Main		1961	25.9	150	Exclude	Pre 1987 asset	\$6,122	0.0%	\$0
Curlewis	200910051341834	Gravity Main		1961	19.1	150	Exclude	Pre 1987 asset	\$4,501	0.0%	\$0
Curlewis	200910051341835	Rising Main		1961	127.4	150	Exclude	Pre 1987 asset	\$30,074	0.0%	\$0
Curlewis	200910051341836	Gravity Main		1961	3.5	150	Exclude	Pre 1987 asset	\$835	0.0%	\$0
Curlewis	200910051341837	Gravity Main		1961	0.6	150	Exclude	Pre 1987 asset	\$150	0.0%	\$0
Curlewis	200910051341841	Gravity Main		1961	5.3	150	Exclude	Pre 1987 asset	\$1,239	0.0%	\$0
Curlewis	200910051341842	Gravity Main		1961	1.4	150	Exclude	Pre 1987 asset	\$324	0.0%	\$0
Curlewis	200910051341843	Gravity Main		1961	30.0	150	Exclude	Pre 1987 asset	\$7,076	0.0%	\$0
Curlewis	200910051341844	Gravity Main		1961	20.5	150	Exclude	Pre 1987 asset	\$4,845	0.0%	\$0
Curlewis	200910051341845	Gravity Main		1961	21.0	150	Exclude	Pre 1987 asset	\$4,953	0.0%	\$0
Curlewis	200910051341846	Gravity Main		1961	24.7	150	Exclude	Pre 1987 asset	\$5,828	0.0%	\$0
Curlewis	20100708110712	Rising Main		1990	1413.7	150	Include	Rising main, post 1987 asset	\$333,624	25.1%	\$83,801
Curlewis	200910051341569	Gravity Main		1991	95.6	150	Exclude	Reticulation	\$22,554	0.0%	\$0
Curlewis	200910051341570	Gravity Main		1991	84.3	150	Exclude	Reticulation	\$19,906	0.0%	\$0
Curlewis	200910051341571	Gravity Main		1991	87.5	150	Exclude	Reticulation	\$20,649	0.0%	\$0
Curlewis	200910051341572	Gravity Main		1991	89.6	150	Exclude	Reticulation	\$21,142	0.0%	\$0
Curlewis	200910051341573	Gravity Main		1991	138.7	150	Exclude	Reticulation	\$32,740	0.0%	\$0
Curlewis	200910051341574	Gravity Main		1991	138.7	150	Exclude	Reticulation	\$32,733	0.0%	\$0
Curlewis	200910051341575	Gravity Main		1991	92.8	225	Include	Trunk Main, post 1987 asset	\$30,622	25.1%	\$7,692
Curlewis	200910051341576	Gravity Main		1991	76.4	225	Include	Trunk Main, post 1987 asset	\$25,223	25.1%	\$6,336
Curlewis	200910051341577	Gravity Main		1991	137.4	225	Include	Trunk Main, post 1987 asset	\$45,342	25.1%	\$11,389
Curlewis	200910051341578	Gravity Main		1991	118.9	150	Exclude	Reticulation	\$28,063	0.0%	\$0
Curlewis	200910051341579	Gravity Main		1991	10.8	150	Exclude	Reticulation	\$2,549	0.0%	\$0
Curlewis	200910051341580	Gravity Main		1991	40.0	150	Exclude	Reticulation	\$9,432	0.0%	\$0
Curlewis	200910051341581	Gravity Main		1991	113.4	150	Exclude	Reticulation	\$26,771	0.0%	\$0
Curlewis	200910051341582	Gravity Main		1991	113.6	150	Exclude	Reticulation	\$26,817	0.0%	\$0
Curlewis	200910051341583	Gravity Main		1991	114.1	150	Exclude	Reticulation	\$26,936	0.0%	\$0
Curlewis	200910051341584	Gravity Main		1991	120.0	150	Exclude	Reticulation	\$28,326	0.0%	\$0
Curlewis	200910051341585	Gravity Main		1991	112.3	150	Exclude	Reticulation	\$26,508	0.0%	\$0
Curlewis	200910051341586	Gravity Main		1991	120.6	150	Exclude	Reticulation	\$28,458	0.0%	\$0
Curlewis	200910051341587	Gravity Main		1991	94.6	150	Exclude	Reticulation	\$22,320	0.0%	\$0
Curlewis	200910051341588	Gravity Main		1991	83.0	150	Exclude	Reticulation	\$19,595	0.0%	\$0
Curlewis	200910051341589	Gravity Main		1991	97.3	150	Exclude	Reticulation	\$22,965	0.0%	\$0
Curlewis	200910051341590	Gravity Main		1991	57.9	150	Exclude	Reticulation	\$13,676	0.0%	\$0
Curlewis	200910051341591	Gravity Main		1991	76.4	150	Exclude	Reticulation	\$18,025	0.0%	\$0
Curlewis	200910051341592	Gravity Main		1991	117.9	150	Exclude	Reticulation	\$27,815	0.0%	\$0
Curlewis	200910051341593	Gravity Main		1991	115.2	150	Exclude	Reticulation	\$27,189	0.0%	\$0
Curlewis	200910051341594	Gravity Main		1991	68.9	150	Exclude	Reticulation	\$16,257	0.0%	\$0
Curlewis	200910051341595	Gravity Main		1991	68.6	150	Exclude	Reticulation	\$16,186	0.0%	\$0
Curlewis	200910051341596	Gravity Main		1991	125.4	150	Exclude	Reticulation	\$29,598	0.0%	\$0
Curlewis	200910051341597	Gravity Main		1991	116.5	150	Exclude	Reticulation	\$27,487	0.0%	\$0
Curlewis	200910051341598	Gravity Main		1991	125.1	150	Exclude	Reticulation	\$29,514	0.0%	\$0
Curlewis	200910051341599	Gravity Main		1991	115.9	150	Exclude	Reticulation	\$27,361	0.0%	\$0
Curlewis	200910051341600	Gravity Main		1991	122.2	150	Exclude	Reticulation	\$28,848	0.0%	\$0
Curlewis	200910051341601	Gravity Main		1991	114.6	150	Exclude	Reticulation	\$27,037	0.0%	\$0
Curlewis	200910051341602	Gravity Main		1991	119.9	150	Exclude	Reticulation	\$28,295	0.0%	\$0
Curlewis	200910051341603	Gravity Main		1991	96.9	150	Exclude	Reticulation	\$22,879	0.0%	\$0
Curlewis	200910051341604	Gravity Main		1991	11.0	150	Exclude	Reticulation	\$2,602	0.0%	\$0
Curlewis	200910051341605	Gravity Main		1991	66.2	150	Exclude	Reticulation	\$15,622	0.0%	\$0
Curlewis	200910051341606	Gravity Main		1991	79.6	150	Exclude	Reticulation	\$18,779	0.0%	\$0
Curlewis	200910051341607	Gravity Main		1991	11.4	150	Exclude	Reticulation	\$2,686	0.0%	\$0
Curlewis	200910051341608	Gravity Main		1991	100.5	150	Exclude	Reticulation	\$23,708	0.0%	\$0
Curlewis	200910051341609	Gravity Main		1991	12.2	150	Exclude	Reticulation	\$2,868	0.0%	\$0
Curlewis	200910051341610	Gravity Main		1991	46.4	150	Exclude	Reticulation	\$10,949	0.0%	\$0
Curlewis	200910051341611	Gravity Main		1991	8.0	150	Exclude	Reticulation	\$1,891	0.0%	\$0
Curlewis	200910051341612	Gravity Main		1991	110.3	150	Exclude	Reticulation	\$26,026	0.0%	\$0
Curlewis	200910051341613	Gravity Main		1991	121.0	150	Exclude	Reticulation	\$28,556	0.0%	\$0
Curlewis	200910051341614	Gravity Main		1991	118.7	150	Exclude	Reticulation	\$28,007	0.0%	\$0
Curlewis	200910051341615	Gravity Main		1991	116.1	150	Exclude	Reticulation	\$27,393	0.0%	\$0
Curlewis	200910051341616	Gravity Main		1991	105.5	150	Exclude	Reticulation	\$24,906	0.0%	\$0
Curlewis	200910051341617	Gravity Main		1991	55.2	150	Exclude	Reticulation	\$13,019	0.0%	\$0
Curlewis	200910051341618	Gravity Main		1991	117.8	150	Exclude	Reticulation	\$27,795	0.0%	\$0
Curlewis	200910051341619	Gravity Main		1991	114.1	150	Exclude	Reticulation	\$26,931	0.0%	\$0
Curlewis	200910051341620	Gravity Main		1991	130.8	150	Exclude	Reticulation	\$30,868	0.0%	\$0
Curlewis	200910051341621	Gravity Main		1991	107.2	150	Exclude	Reticulation	\$25,300	0.0%	\$0
Curlewis	200910051341622	Gravity Main		1991	118.7	150	Exclude	Reticulation	\$28,020	0.0%	\$0
Curlewis	200910051341623	Gravity Main		1991	121.3	150	Exclude	Reticulation	\$28,627	0.0%	\$0

Existing Assets - Sewerage

Asset Service Area(s)	Asset No.	Asset Type	Asset Details	Commissioning Date	Asset Description		Include in DSP?	Justification	MEERA Value	Recoverable Proportion	Recoverable MEERA
					Length (m)	Dia (mm)					
Curlewis	200910051341624	Gravity Main		1991	118.3	150	Exclude	Reticulation	\$27,930	0.0%	\$0
Curlewis	200910051341625	Gravity Main		1991	84.8	150	Exclude	Reticulation	\$20,001	0.0%	\$0
Curlewis	200910051341626	Gravity Main		1991	13.7	150	Exclude	Reticulation	\$3,230	0.0%	\$0
Curlewis	200910051341627	Gravity Main		1991	140.8	150	Exclude	Reticulation	\$33,221	0.0%	\$0
Curlewis	200910051341628	Gravity Main		1991	81.0	150	Exclude	Reticulation	\$19,110	0.0%	\$0
Curlewis	200910051341893	Gravity Main		1991	83.6	150	Exclude	Reticulation	\$19,720	0.0%	\$0
Curlewis	20151102095245	Gravity Main		1991	57.7	150	Exclude	Reticulation	\$13,624	0.0%	\$0
Curlewis	20120816090813	Pump Station	CURWELL (Switchboard)	1991			Include	Trunk asset, post 1987	\$50,000	25.1%	\$12,559
Curlewis	20120816090901	Pump Station	CURWELL (Pump well) - Inc Valve Pit	1991			Include	Trunk asset, post 1987	\$108,915	25.1%	\$27,358
Curlewis	20120816090959	Pump Station	WELL (Mechanical Equipment) - Valves, Steelwork, ladders, rails, covers, pipes	1991			Include	Trunk asset, post 1987	\$8,500	25.1%	\$2,135
Curlewis	20120816095830	Treatment	CURSTP (Site works) - Roads, Drainage, Fences	1991			Include	Trunk asset, post 1987	\$130,000	25.1%	\$32,654
Curlewis	200910051341838	Gravity Main		1994	69.4	150	Exclude	Reticulation	\$16,385	0.0%	\$0
Curlewis	200910051341839	Gravity Main		1994	102.8	150	Exclude	Reticulation	\$24,272	0.0%	\$0
Curlewis	200910051341840	Gravity Main		1994	82.1	150	Exclude	Reticulation	\$19,385	0.0%	\$0
Curlewis	20120816090610	Pump Station	CURWELL (Pump Set 1) - Submersible Flygt CP3127.180 13.5kW	2000			Include	Trunk asset, post 1987	\$19,915	25.1%	\$5,002
Curlewis	20120816090724	Pump Station	CURWELL (Pump Set 2) - Submersible Flygt CP3127.180 13.5kW	2000			Include	Trunk asset, post 1987	\$19,915	25.1%	\$5,002
Curlewis	20120816091039	Pump Station	CURWELL (Dosing Unit)	2010			Include	Trunk asset, post 1987	\$10,000	25.1%	\$2,512
Curlewis	20120816095926	Treatment	CURSTP (Effluent Pond 1) - Rock Beaching	2010			Include	Trunk asset, post 1987	\$682,500	25.1%	\$171,433
Curlewis	20120816100116	Treatment	CURSTP (Effluent Pond 3)	2010			Include	Trunk asset, post 1987	\$487,500	25.1%	\$122,452
Curlewis	20120816100006	Treatment	CURSTP (Effluent Pond 2)	2010			Include	Trunk asset, post 1987	\$780,000	25.1%	\$195,924
Curlewis	20150826105636	Treatment	CURSTP (Effluent Pond 2) - STP - Pond No 2 Augmentation	2014			Include	Trunk asset, post 1987	\$0	25.1%	\$0
Gunnedah	20171013095203	Gravity Main		2017	59.0	150	Exclude	Reticulation	\$5,838	0.0%	\$0
Gunnedah	20171013100302	Gravity Main		2017	30.5	150	Exclude	Reticulation	\$7,205	0.0%	\$0
Gunnedah	20171013100410	Gravity Main		2017	32.7	150	Exclude	Reticulation	\$7,727	0.0%	\$0
Gunnedah	20171127144015	Gravity Main		1958	51.9	150	Exclude	Pre 1987 asset	\$12,244	0.0%	\$0
Gunnedah	20171128111700	Gravity Main		2017	20.3	150	Exclude	Reticulation	\$4,798	0.0%	\$0
Gunnedah	20171129094205	Gravity Main		2017	41.0	150	Exclude	Reticulation	\$4,063	0.0%	\$0
Gunnedah	20171207141824	Gravity Main		2017	18.4	150	Exclude	Reticulation	\$1,826	0.0%	\$0
Gunnedah	20171207144333	Gravity Main		2017	1.9	150	Exclude	Reticulation	\$191	0.0%	\$0
Gunnedah	20180509125627	Gravity Main		2018	533.1	150	Exclude	Reticulation	\$125,805	0.0%	\$0
Gunnedah	20180509125935	Gravity Main		2018	344.6	150	Exclude	Reticulation	\$34,112	0.0%	\$0
WSA	20180509140017	Rising Main		2018	586.1	150	Include	Rising main, post 1987 asset	\$138,313	100.0%	\$138,313
Gunnedah	20180509143238	Gravity Main		2018	91.2	150	Exclude	Reticulation	\$9,029	0.0%	\$0
Gunnedah	20180509144004	Gravity Main		2018	221.6	150	Exclude	Reticulation	\$52,291	0.0%	\$0
Gunnedah	20180509144114	Gravity Main		2018	133.3	150	Exclude	Reticulation	\$31,468	0.0%	\$0
WSA	20180509145948	Rising Main		2018	15.3	150	Include	Rising main, post 1987 asset	\$3,604	100.0%	\$3,604
WSA	20180601103911	Rising Main		2016	1801.0	150	Include	Rising main, post 1987 asset	\$425,043	100.0%	\$425,043
Gunn/ WSA		Treatment	Gunnedah STP Upgrade	2018			Include	Trunk asset, post 1987	\$8,100,000	30.7%	\$2,484,206

16 Future Capital Works Program

Future Water Supply Assets

Data source: 2018/19 10 Year Forecast Capital Works (LTP 10 years 2017/18 Final Water and Sewer.xlsx - provided November 2017)

Asset Service Area(s)	Asset Purpose	Asset Type	CATEGORY				Cost Estimate	Include in DSP	Justification	Recoverable Proportion	Recoverable Cost
			New Asset	Renewal	Improved LOS	Year					
Gunnedah & Curlewis	Main Replacement - Baxter St (Goodwin Rd to Apex Rd and Fairview St) (RENEWAL)	Watermain (renewal)	0.0%	100.0%	0.0%	2017/18	\$155,000	Include	Renewal, existing asset older than 30 years	30.4%	\$47,100
Gunnedah & Curlewis	Main Replacement - Jaeger Ave (Heiler to High St) (RENEWAL)	Watermain (renewal)	0.0%	100.0%	0.0%	2017/18	\$135,000	Include	Renewal, existing asset older than 30 years	30.4%	\$41,022
Gunnedah & Curlewis	Main Replacement - McAndrew St (Hopedale Ave to Bando St) (RENEWAL)	Watermain (renewal)	0.0%	100.0%	0.0%	2017/18	\$65,000	Include	Renewal, existing asset older than 30 years	30.4%	\$19,752
Gunnedah & Curlewis	Main Replacement - Farrar Rd (RENEWAL)	Watermain (renewal)	0.0%	100.0%	0.0%	2017/18	\$125,000	Include	Renewal, existing asset older than 30 years	30.4%	\$37,984
Gunnedah & Curlewis	Main Replacement - Stock Rd (Apex Rd to Goodwin Rd) (RENEWAL)	Watermain (renewal)	0.0%	100.0%	0.0%	2017/18	\$60,000	Include	Renewal, existing asset older than 30 years	30.4%	\$18,232
Gunnedah & Curlewis	Main Replacement - Little Barber St (Wentworth St to Carroll St) (RENEWAL)	Watermain (renewal)	0.0%	100.0%	0.0%	2017/18	\$70,000	Include	Renewal, existing asset older than 30 years	30.4%	\$21,271
Gunnedah & Curlewis	New Service Connections (NEW)	Reticulation	0.0%	0.0%	0.0%	2017/18	\$11,113	Exclude	Reticulation	0.0%	\$0
Gunnedah & Curlewis	Mag Meters for Bore Sites (NEW)	Bores	0.0%	0.0%	100.0%	2017/18	\$34,000	Exclude	Asset is for improved LOS	0.0%	\$0
Gunnedah & Curlewis	Switchboard (UPGRADE)	Bores	100.0%	0.0%	0.0%	2017/18	\$95,000	Include	New works within 10 years	30.4%	\$28,868
Gunnedah & Curlewis	Bore Level Transducers (NEW)	Bores	0.0%	0.0%	100.0%	2017/18	\$23,000	Exclude	Asset is for improved LOS	0.0%	\$0
All	Developer Services Plan (RENEWAL)	Report	0.0%	0.0%	0.0%	2017/18	\$22,000	Include	Report	0.0%	\$0
Gunnedah & Curlewis	Bore Replacement Program (RENEWAL)	Bores (renewal)	0.0%	100.0%	0.0%	2017/18	\$50,000	Include	Renewal, existing asset older than 30 years	30.4%	\$15,194
Gunnedah & Curlewis	Reservoir Access (RENEWAL)	Reservoir (renewal)	0.0%	100.0%	0.0%	2017/18	\$50,000	Include	Renewal, existing asset older than 30 years	30.4%	\$15,194
All	Integrated Water Cycle Mgt / Strategic Business Plan (RENEWAL)	Report	0.0%	0.0%	0.0%	2017/18	\$45,000	Include	Report	0.0%	\$0
Gunnedah & Curlewis	Borthistle Rd Reservoir (NEW)	Reservoir	0.0%	100.0%	0.0%	2017/18	\$200,000	Include	New works within 10 years	30.4%	\$60,774
Gunnedah & Curlewis	Chlorine Analyser (NEW)	Treatment	0.0%	0.0%	100.0%	2017/18	\$20,000	Exclude	Asset is for improved LOS	0.0%	\$0
Gunnedah & Curlewis	Bore Level Transducers (NEW)	Bores	0.0%	0.0%	100.0%	2017/18	\$4,600	Exclude	Asset is for improved LOS	0.0%	\$0
Gunnedah & Curlewis	Curlewis Pipeline (NEW)	Watermain	0.0%	0.0%	0.0%	2017/18	\$150,000	Include	New works within 10 years	0.0%	\$0
Mullaley	Reservoir Capital Works (NEW)	Reservoir	0.0%	100.0%	0.0%	2017/18	\$175,000	Include	Renewal	12.6%	\$22,046
Mullaley	Bore Level Transducers (NEW)	Bores	0.0%	0.0%	100.0%	2017/18	\$2,300	Exclude	Asset is for improved LOS	0.0%	\$0
Mullaley	Mag Meters for Bore Sites (NEW)	Bores	0.0%	0.0%	100.0%	2017/18	\$13,000	Exclude	Asset is for improved LOS	0.0%	\$0
Mullaley	Switchboard (UPGRADE)	Bores	0.0%	100.0%	0.0%	2017/18	\$7,500	Include	Renewal, existing asset older than 30 years	12.6%	\$945
Mullaley	Chlorine Analyser (NEW)	Bores	0.0%	0.0%	100.0%	2017/18	\$10,000	Exclude	Asset is for improved LOS	0.0%	\$0
Tambar Springs	Chlorine Analyser	Bores	0.0%	0.0%	100.0%	2017/18	\$10,000	Exclude	Asset is for improved LOS	0.0%	\$0
Tambar Springs	Mag Meters for Bore Sites	Bores	0.0%	0.0%	100.0%	2017/18	\$13,000	Exclude	Asset is for improved LOS	0.0%	\$0
Tambar Springs	Switchboard Upgrade	Bores	0.0%	0.0%	0.0%	2017/18	\$7,500	Exclude	Renewal, existing asset less than 30 years old	0.0%	\$0
Gunnedah & Curlewis	Water Mains Capital Works (RENEWAL)	Watermain (renewal)	0.0%	100.0%	0.0%	2018/19	\$621,590	Include	Renewal, existing asset older than 30 years	30.4%	\$188,883
Gunnedah & Curlewis	New Service Connections (NEW)	Reticulation	0.0%	0.0%	0.0%	2018/19	\$11,324	Exclude	Reticulation	0.0%	\$0
Gunnedah & Curlewis	Bore Replacement Program (RENEWAL)	Bores (renewal)	0.0%	100.0%	0.0%	2018/19	\$206,500	Include	Renewal, existing asset older than 30 years	30.4%	\$62,749
All	Integrated Water Cycle Mgt / Strategic Business Plan (RENEWAL)	Report	0.0%	0.0%	0.0%	2018/19	\$30,000	Exclude	Report	0.0%	\$0
Gunnedah & Curlewis	Hand Held Meter Read Unit (RENEWAL)	Reticulation	0.0%	0.0%	100.0%	2018/19	\$30,000	Exclude	Asset is for improved LOS	0.0%	\$0
Gunnedah & Curlewis	Curlewis Pipeline (NEW)	Watermain	100.0%	0.0%	0.0%	2018/19	\$5,200,000	Include	New works within 10 years	30.4%	\$1,580,125
Gunnedah & Curlewis	Water Mains Capital Works (RENEWAL)	Watermain (renewal)	0.0%	100.0%	0.0%	2019/20	\$634,643	Include	Renewal, existing asset older than 30 years	30.4%	\$192,849
Gunnedah & Curlewis	New Service Connections (NEW)	Reticulation	0.0%	0.0%	0.0%	2019/20	\$11,562	Exclude	Reticulation	0.0%	\$0
Gunnedah & Curlewis	Water Mains Capital Works (RENEWAL)	Watermain (renewal)	0.0%	100.0%	0.0%	2020/21	\$649,240	Include	Renewal, existing asset older than 30 years	30.4%	\$197,285
Gunnedah & Curlewis	New Service Connections (NEW)	Reticulation	0.0%	0.0%	0.0%	2020/21	\$11,828	Exclude	Reticulation	0.0%	\$0
Gunnedah & Curlewis	Borthistle Rd Reservoir (NEW)	Reservoir	100.0%	0.0%	0.0%	2020/21	\$2,500,000	Include	New works within 10 years	30.4%	\$759,676
Gunnedah & Curlewis	Water Mains Capital Works (RENEWAL)	Watermain (renewal)	0.0%	100.0%	0.0%	2021/22	\$665,471	Include	Renewal, existing asset older than 30 years	30.4%	\$202,217
Gunnedah & Curlewis	New Service Connections (NEW)	Reticulation	0.0%	0.0%	0.0%	2021/22	\$12,124	Exclude	Reticulation	0.0%	\$0
All	Integrated Water Cycle Mgt / Strategic Business Plan (RENEWAL)	Report	0.0%	0.0%	0.0%	2021/22	\$36,557	Exclude	Report	0.0%	\$0
Gunnedah & Curlewis	Water Mains Capital Works (RENEWAL)	Watermain (renewal)	0.0%	100.0%	0.0%	2022/23	\$682,108	Include	Renewal, existing asset older than 30 years	30.4%	\$207,272
Gunnedah & Curlewis	New Service Connections (NEW)	Reticulation	0.0%	0.0%	0.0%	2022/23	\$12,427	Exclude	Reticulation	0.0%	\$0
Gunnedah & Curlewis	Bore Replacement Program (RENEWAL)	Bores (renewal)	0.0%	100.0%	0.0%	2022/23	\$232,418	Include	Renewal, existing asset older than 30 years	30.4%	\$70,625
Gunnedah & Curlewis	Water Mains Capital Works (RENEWAL)	Watermain (renewal)	0.0%	100.0%	0.0%	2023/24	\$699,161	Include	Renewal, existing asset older than 30 years	30.4%	\$212,454
Gunnedah & Curlewis	New Service Connections (NEW)	Reticulation	0.0%	0.0%	0.0%	2023/24	\$12,738	Exclude	Reticulation	0.0%	\$0
Gunnedah & Curlewis	Water Mains Capital Works (RENEWAL)	Watermain (renewal)	0.0%	100.0%	0.0%	2024/25	\$716,640	Include	Renewal, existing asset older than 30 years	30.4%	\$217,766
Gunnedah & Curlewis	New Service Connections (NEW)	Reticulation	0.0%	0.0%	0.0%	2024/25	\$13,056	Exclude	Reticulation	0.0%	\$0
Gunnedah & Curlewis	Water Mains Capital Works (RENEWAL)	Watermain (renewal)	0.0%	100.0%	0.0%	2025/26	\$734,556	Include	Renewal, existing asset older than 30 years	30.4%	\$223,210
Gunnedah & Curlewis	New Service Connections (NEW)	Reticulation	0.0%	0.0%	0.0%	2025/26	\$13,382	Exclude	Reticulation	0.0%	\$0
All	Integrated Water Cycle Mgt / Strategic Business Plan (RENEWAL)	Report	0.0%	0.0%	0.0%	2025/26	\$40,352	Exclude	Report	0.0%	\$0
Gunnedah & Curlewis	Water Mains Capital Works (RENEWAL)	Watermain (renewal)	0.0%	100.0%	0.0%	2026/27	\$752,920	Include	Renewal, existing asset older than 30 years	30.4%	\$228,790
Gunnedah & Curlewis	New Service Connections (NEW)	Reticulation	0.0%	0.0%	0.0%	2026/27	\$13,717	Exclude	Reticulation	0.0%	\$0
Gunnedah & Curlewis	Bore Replacement Program (RENEWAL)	Bores (renewal)	0.0%	100.0%	0.0%	2026/27	\$261,588	Include	Renewal, existing asset older than 30 years	30.4%	\$79,489

Future Assets - Sewerage

Data source: 2018/19 10 Year Forecast Capital Works (LTP 10 years 2017/18 Final Water and Sewer.xlsx - provided November 2017)

Asset Service Area(s)	Asset Purpose	Asset Details	CATEGORY			Year		Cost Estimate	Recoverable Proportion	Recoverable Cost	Justification
			New Growth Works	Renewal	Improved LOS						
Gunnedah	Misc Item	Sewer Camera (RENEWAL)	0.0%	0.0%	100.0%	2017/18	2018	\$30,000	0.0%	\$0	Asset is for improved LOS
Gunnedah	Sewer mains	Sewer Mains Relining (RENEWAL)	0.0%	100.0%	0.0%	2017/18	2018	\$297,607	24.9%	\$74,106	Renewal, existing asset more than 30 years old
Gunnedah	Sewer mains	Sewer Mains Relining (RENEWAL)	0.0%	100.0%	0.0%	2018/19	2018	\$303,262	24.9%	\$75,514	Renewal, existing asset more than 30 years old
Gunnedah	Sewer mains	Sewer Mains Relining (RENEWAL)	0.0%	100.0%	0.0%	2019/20	2019	\$309,631	24.9%	\$77,100	Renewal, existing asset more than 30 years old
Gunnedah	Sewer mains	Sewer Mains Relining (RENEWAL)	0.0%	100.0%	0.0%	2020/21	2021	\$316,753	24.9%	\$78,873	Renewal, existing asset more than 30 years old
Gunnedah	Sewer mains	Sewer Mains Relining (RENEWAL)	0.0%	100.0%	0.0%	2021/22	2022	\$324,672	24.9%	\$80,845	Renewal, existing asset more than 30 years old
Gunnedah	Sewer mains	Sewer Mains Relining (RENEWAL)	0.0%	100.0%	0.0%	2022/23	2023	\$332,789	24.9%	\$82,866	Renewal, existing asset more than 30 years old
Gunnedah	Sewer mains	Sewer Mains Relining (RENEWAL)	0.0%	100.0%	0.0%	2023/24	2024	\$341,109	24.9%	\$84,938	Renewal, existing asset more than 30 years old
Gunnedah	Sewer mains	Sewer Mains Relining (RENEWAL)	0.0%	100.0%	0.0%	2024/25	2025	\$349,637	24.9%	\$87,061	Renewal, existing asset more than 30 years old
Gunnedah	Sewer mains	Sewer Mains Relining (RENEWAL)	0.0%	100.0%	0.0%	2025/26	2026	\$358,378	24.9%	\$89,238	Renewal, existing asset more than 30 years old
Gunnedah	Sewer mains	Sewer Mains Relining (RENEWAL)	0.0%	100.0%	0.0%	2026/27	2027	\$367,337	24.9%	\$91,469	Renewal, existing asset more than 30 years old
Gunnedah	Report	Network Modelling - Phase 1 (RENEWAL)	0.0%	0.0%	0.0%	2017/18	2018	\$100,000	0.0%	\$0	Report
Gunn/ WSA	Treatment	RipRap Stabilisation Sewer Treatment Ponds (NEW)	0.0%	0.0%	100.0%	2017/18	2018	\$120,000	0.0%	\$0	Asset is for improved LOS
Gunnedah	Pump Station	Sewer Pump Station - Donnelly Field Amenities Block (NEW)	0.0%	0.0%	0.0%	2017/18	2018	\$80,000	0.0%	\$0	Reticulation Asset
Gunn/ WSA/ Curl	Report	Developer Service Plan (RENEWAL)	0.0%	0.0%	0.0%	2017/18	2018	\$22,000	0.0%	\$0	Report
Gunn/ WSA/ Curl	Report	Integrated Water Cycle Mgt / Strategic Business Plan (RENEWAL)	0.0%	0.0%	0.0%	2017/18	2018	\$45,000	0.0%	\$0	Report
Gunn/ WSA/ Curl	Report	Integrated Water Cycle Mgt / Strategic Business Plan (RENEWAL)	0.0%	0.0%	0.0%	2018/19	2019	\$30,000	0.0%	\$0	Report
Gunn/ WSA/ Curl	Report	Integrated Water Cycle Mgt / Strategic Business Plan (RENEWAL)	0.0%	0.0%	0.0%	2021/22	2022	\$35,000	0.0%	\$0	Report
Gunn/ WSA/ Curl	Report	Integrated Water Cycle Mgt / Strategic Business Plan (RENEWAL)	0.0%	0.0%	0.0%	2025/26	2026	\$35,000	0.0%	\$0	Report
Gunnedah	Sewer mains	Sewer Mains Capital Works (RENEWAL)	0.0%	100.0%	0.0%	2019/20	2020	\$535,000	24.9%	\$133,218	Renewal, existing asset more than 30 years old
Gunnedah	Sewer mains	Sewer Mains Capital Works (RENEWAL)	0.0%	100.0%	0.0%	2020/21	2021	\$270,000	24.9%	\$67,231	Renewal, existing asset more than 30 years old
Gunnedah	Sewer mains	Sewer Mains Capital Works (RENEWAL)	0.0%	100.0%	0.0%	2022/23	2023	\$750,000	24.9%	\$186,754	Renewal, existing asset more than 30 years old
Gunn/ WSA	Treatment	CAPITAL WORKS - Sewer Treatment Plant (UPGRADE)	100.0%	0.0%	0.0%	2021/22	2022	\$5,075,000	30.7%	\$1,556,463	New asset required within next 10 years

17 Calculation of the Capital Charge

Capital Charge Calculation - Water Supply

Year of Calculation

2017/18

Assumptions:

DISCOUNT RATE (pa) FOR ASSETS CONSTRUCTED BEFORE 1 JANUARY 1996 :
 DISCOUNT RATE (pa) FOR ASSETS CONSTRUCTED ON OR AFTER 1 JANUARY 1996 :
 DISCOUNT RATE (pa) FOR PROPOSED FUTURE ASSETS :

3%

5%

5%

Year	GUNNEDAH & CURLEWIS		MULLALEY		TAMBAR SPRINGS	
	Recoupable Capital Expenditure	Annual ET Take-up	Recoupable Capital Expenditure	Annual ET Take-up	Recoupable Capital Expenditure	Annual ET Take-up
	(MEERA \$)	(ET)	(MEERA \$)	(ET)	(MEERA \$)	(ET)
Pre 1996	3,236,147		0		49,183	
1995/96	793,116	0	1,208	0.0	0	0.0
1996/97	248,990	33	0	0.3	0	0.5
1997/98	21,176	33	0	0.3	0	0.5
1998/99	53,651	34	0	0.3	0	0.5
1999/00	374,997	34	719	0.3	0	0.5
2000/01	4,475	34	0	0.3	0	0.5
2001/02	88,454	34	0	0.3	0	0.5
2002/03	19,752	34	0	0.3	0	0.5
2003/04	5,704	35	0	0.3	0	0.5
2004/05	203,963	35	0	0.3	0	0.5
2005/06	1,176,796	35	0	0.3	0	0.5
2006/07	317,303	35	0	0.4	0	0.5
2007/08	33,692	46	0	0.5	0	0.6
2008/09	294,409	51	0	0.5	0	0.7
2009/10	335,277	78	0	0.8	0	1.1
2010/11	24,338	92	0	0.9	0	1.3
2011/12	37,891	83	0	0.8	0	1.1
2012/13	96,935	6	0	0.1	0	0.1
2013/14	176,782	-10	0	-0.1	0	-0.1
2014/15	21,756	0	0	0.0	0	0.0
2015/16	69,776	-3	0	0.0	0	0.0
2016/17	0	22	0	0.2	0	0.3
2017/18	305,390	43	22,991	0.0	0	0.0
2018/19	1,831,757	44	0	0.0	0	0.0
2019/20	192,849	44	0	0.0	0	0.0
2020/21	956,960	44	0	0.0	0	0.0
2021/22	202,217	45	0	0.0	0	0.0
2022/23	277,897	45	0	0.0	0	0.0
2023/24	212,454	45	0	0.0	0	0.0
2024/25	217,766	46	0	0.0	0	0.0
2025/26	223,210	46	0	0.0	0	0.0
2026/27	308,279	46	0	0.0	0	0.0
2027/28	0	47	0	0.0	0	0.0
2028/29	0	47	0	0.0	0	0.0
2029/30	0	47	0	0.0	0	0.0
2030/31	0	48	0	0.0	0	0.0
2031/32	0	48	0	0.0	0	0.0
2032/33	0	48	0	0.0	0	0.0
2033/34	0	49	0	0.0	0	0.0
2034/35	0	49	0	0.0	0	0.0
2035/36	0	49	0	0.0	0	0.0
2036/37	0	50	0	0.0	0	0.0
2037/38	0	50	0	0.0	0	0.0
2038/39	0	51	0	0.0	0	0.0
2039/40	0	51	0	0.0	0	0.0
2040/41	0	51	0	0.0	0	0.0
2041/42	0	52	0	0.0	0	0.0
2042/43	0	52	0	0.0	0	0.0
2043/44	0	52	0	0.0	0	0.0
2044/45	0	53	0	0.0	0	0.0
2045/46	0	53	0	0.0	0	0.0
2046/47	0	54	0	0.0	0	0.0
2047/48	0	54	0	0.0	0	0.0
NPV Capital Cost Pre 1996 Assets	3,236,147		0		49,183	
NPV Capital Cost Post 1996 Assets	4,456,262		9,659		0	
NPV ET Take up @ 3%	1,066		6		8	
NPV ET Take up @ 5%	727		5		6	
Capital Charge Pre 1996 Assets (\$/ET)	3,037		0		6,510	
Capital Charge Post 1996 Assets (\$/ET)	6,132		2,094		0	
Capital Charge (\$/ET)	9,169		2,094		6,510	

Capital Charge Calculation - Sewerage

Year of Calculation

2017/18

Assumptions:

DISCOUNT RATE (pa) FOR ASSETS CONSTRUCTED BEFORE 1 JANUARY 1996 :

3%

DISCOUNT RATE (pa) FOR ASSETS CONSTRUCTED ON OR AFTER 1 JANUARY 1996 :

5%

DISCOUNT RATE (pa) FOR PROPOSED FUTURE ASSETS :

5%

Year	GUNNEDAH		CURLEWIS		WESTERN SERVICE AREA	
	Recoupable Capital Expenditure	Annual ET Take-up	Recoupable Capital Expenditure	Annual ET Take-up	Recoupable Capital Expenditure	Annual ET Take-up
	(MEERA \$)	(ET)	(MEERA \$)	(ET)	(MEERA \$)	(ET)
Pre 1996	521,482		183,924		0	
1995/96	1,532,247	0	0	0	0	0
1996/97	0	19	0	1	0	0
1997/98	1,381,495	19	0	1	234,066	0
1998/99	18,675	19	0	1	0	0
1999/00	0	19	10,005	1	0	0
2000/01	42,582	19	0	1	0	0
2001/02	0	19	0	1	0	0
2002/03	0	19	0	1	0	0
2003/04	0	19	0	1	0	0
2004/05	0	20	0	1	0	0
2005/06	177,286	20	0	1	30,038	0
2006/07	194,333	20	0	1	32,926	0
2007/08	163,649	26	0	2	27,727	0
2008/09	210,004	29	0	2	27,149	0
2009/10	265,929	44	492,321	3	45,056	0
2010/11	1,619	52	0	4	0	0
2011/12	0	47	0	3	0	0
2012/13	6,168	3	0	0	0	0
2013/14	4,705	-6	0	0	797	0
2014/15	0	0	0	0	223,480	0
2015/16	93,420	-2	0	0	641,043	0
2016/17	0	2	0	1	0	10
2017/18	2,273,908	15	0	1	501,834	10
2018/19	77,100	15	0	1	0	10
2019/20	133,218	15	0	1	0	10
2020/21	146,105	15	0	1	0	10
2021/22	1,411,804	16	0	1	225,504	10
2022/23	269,620	16	0	1	0	10
2023/24	84,938	16	0	1	0	10
2024/25	87,061	16	0	1	0	10
2025/26	89,238	16	0	1	0	10
2026/27	91,469	17	0	1	0	10
2027/28	0	17	0	1	0	10
2028/29	0	17	0	1	0	10
2029/30	0	17	0	1	0	10
2030/31	0	17	0	1	0	10
2031/32	0	18	0	1	0	10
2032/33	0	18	0	1	0	10
2033/34	0	18	0	1	0	10
2034/35	0	18	0	1	0	10
2035/36	0	18	0	1	0	10
2036/37	0	19	0	1	0	10
2037/38	0	19	0	1	0	10
2038/39	0	19	0	1	0	10
2039/40	0	19	0	1	0	10
2040/41	0	19	0	1	0	10
2041/42	0	20	0	1	0	10
2042/43	0	20	0	1	0	10
2043/44	0	20	0	1	0	10
2044/45	0	20	0	1	0	10
2045/46	0	21	0	1	0	10
2046/47	0	21	0	1	0	10
2047/48	0	21	0	1	0	10
NPV Capital Cost Pre 1996 Assets	521,482		183,924		0	
NPV Capital Cost Post 1996 Assets	4,874,487		256,887		867,935	
NPV ET Take up @ 3%	491		37		113	
NPV ET Take up @ 5%	352		27		60	
Capital Charge Pre 1996 Assets (\$/ET)	1,061		4,963		0	
Capital Charge Post 1996 Assets (\$/ET)	13,867		9,687		14,573	
Capital Charge (\$/ET)	14,928		14,650		14,573	

18 Calculation of the Reduction Amount

Reduction Amount Calculation - Water Supply

Year of Calculation	2017/18
DISCOUNT RATE (pa) FOR PROPOSED FUTURE ASSETS :	5%
ANNUAL WATER BILL:	\$615
ANNUAL WATER OMA COST:	\$478
NET INCOME:	\$137

TRB and OMA cost are from TBL Water Supply Performance Report 2015-16

Year	Total ETs	New ETs per Year	Cumulative New ETs	Net Income from New ETs (\$/ET)
2017/18	6,066			
2018/19	6,110	44	44	\$5,979
2019/20	6,154	44	88	\$12,003
2020/21	6,198	44	132	\$18,071
2021/22	6,242	45	177	\$24,184
2022/23	6,287	45	221	\$30,342
2023/24	6,333	45	267	\$36,546
2024/25	6,378	46	312	\$42,796
2025/26	6,424	46	358	\$49,092
2026/27	6,471	46	405	\$55,435
2027/28	6,517	47	451	\$61,825
2028/29	6,564	47	498	\$68,262
2029/30	6,612	47	546	\$74,747
2030/31	6,659	48	593	\$81,280
2031/32	6,707	48	641	\$87,861
2032/33	6,756	48	690	\$94,492
2033/34	6,804	49	738	\$101,171
2034/35	6,854	49	788	\$107,900
2035/36	6,903	49	837	\$114,678
2036/37	6,953	50	887	\$121,507
2037/38	7,003	50	937	\$128,387
2038/39	7,054	51	988	\$135,317
2039/40	7,105	51	1,039	\$142,299
2040/41	7,156	51	1,090	\$149,333
2041/42	7,208	52	1,142	\$156,418
2042/43	7,260	52	1,194	\$163,556
2043/44	7,312	52	1,246	\$170,748
2044/45	7,365	53	1,299	\$177,992
2045/46	7,418	53	1,352	\$185,290
2046/47	7,472	54	1,406	\$192,643
2047/48	7,526	54	1,460	\$200,049
NPV new ETs				765
NPV net income from New ETs (\$/ET)				\$1,229,719
TOTAL NPV REDUCTION AMOUNT CHARGE per ET				\$1,607

Reduction Amount Calculation - Sewerage

Year of Calculation

2017/18

DISCOUNT RATE (pa) FOR PROPOSED FUTURE ASSETS :

5%

ANNUAL SEWERAGE BILL:

\$505

ANNUAL SEWERAGE OMA COST:

\$230

NET INCOME:

\$275

TRB and OMA costs are from TBL Sewerage Performance Report 2015-16

Year	Total ETs	New ETs per Year	Cumulative New ETs	Net Income from New ETs (\$/ET)
2017/18	3,575			
2018/19	3,602	26	26	\$7,205
2019/20	3,628	26	53	\$14,464
2020/21	3,655	27	79	\$21,776
2021/22	3,681	27	106	\$29,142
2022/23	3,708	27	133	\$36,562
2023/24	3,736	27	160	\$44,037
2024/25	3,763	27	188	\$51,567
2025/26	3,791	28	215	\$59,153
2026/27	3,818	28	243	\$66,795
2027/28	3,846	28	271	\$74,494
2028/29	3,875	28	299	\$82,249
2029/30	3,903	28	327	\$90,062
2030/31	3,932	29	356	\$97,932
2031/32	3,960	29	385	\$105,860
2032/33	3,989	29	414	\$113,847
2033/34	4,019	29	443	\$121,893
2034/35	4,048	29	473	\$129,998
2035/36	4,078	30	502	\$138,164
2036/37	4,108	30	532	\$146,389
2037/38	4,138	30	562	\$154,675
2038/39	4,168	30	593	\$163,023
2039/40	4,199	31	623	\$171,432
2040/41	4,230	31	654	\$179,903
2041/42	4,261	31	685	\$188,437
2042/43	4,292	31	716	\$197,034
2043/44	4,323	31	748	\$205,695
2044/45	4,355	32	780	\$214,419
2045/46	4,387	32	812	\$223,208
2046/47	4,419	32	844	\$232,062
2047/48	4,452	32	876	\$240,982
NPV new ETs				459
NPV net income from New ETs (\$/ET)				\$1,481,560
TOTAL NPV REDUCTION AMOUNT CHARGE per ET				\$3,226