





**Note:**  
The digital terrain model of Carroll is based on a limited amount of topographic data.



**LEGEND**

-  281.5 Water level contour
-  Residential property
-  Commercial property



CODE	DATE	AMENDMENT/ISSUE DESCRIPTION	APPROVAL	CODE	DATE	AMENDMENT/ISSUE DESCRIPTION	APPROVAL	TYPE	INITIALS	SIGNATURE	DATE	CLIENT
								DRAFTSMAN				<b>GUNNEDAH SHIRE COUNCIL</b> COUNCIL OFFICE: 63 ELGIN STREET GUNNEDAH NSW 2380 PH (02) 6742 0422 FAX (02) 6742 0023
								DRAFTING CHECK				
								DESIGNER				
								DESIGN CHECK				
								PROJECT MANAGER				
											APPROVED	DATE



**SMC**  
SMC AUSTRALIA PTY LTD  
ACSR 00110  
LEVEL 11 PACIFIC CENTURY  
1000 WOODWARD ROAD, SUITE 1100  
PARRAMATTA, NSW 2150

PROJECT TITLE  
**GUNNEDAH FLOODPLAIN MANAGEMENT PLAN**  
**Carroll Water Level Contour Map - 3 x 1% AEP**

SCALE 1:7500	DRAWING STATUS PRELIMINARY	PROJECT NUMBER 31923-018	SHEET 01
-----------------	-------------------------------	-----------------------------	-------------

150 mm ON ORIGINAL